

U.S. PUBLIC LAND SURVEY MONUMENT RECORD

(As Required By s. A-E 5.02, WI Adm. Code)

History of original corner establishment and subsequent restorations and description of any record, monument, occupational, testimonial or other evidence considered:

July 24, 1857, A. Millard, set post and established 2 B.T.s; a Hemlock 15" N.39°E. 29 lks. and a Sugar 9" S. 45°W. 12 lks.;

No further record evidence was found;

In 1991, I found a 4" sq. stake hole 1' South of an ancient fallen fence corner post, fallen fence lines run N. & E. from corner. I accept this stake hole as the best remaining evidence.

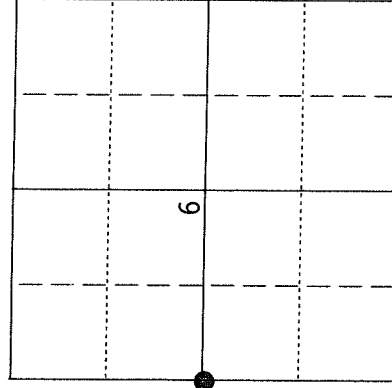
Corner was: (Check All That Apply)

- Restored through acceptance of an obliterated evidence location
- Restored through acceptance of a found perpetuated location
- Considered a lost corner and reestablished through lost corner proportionate methods (include a plan view drawing showing distances and directions to other Public Land Survey Corners used for proportioning and determining the corner location)
- Restored or reestablished in a location that differs from a previous restoration or reestablishment (include a plan view drawing and indicate what was set and/or found)

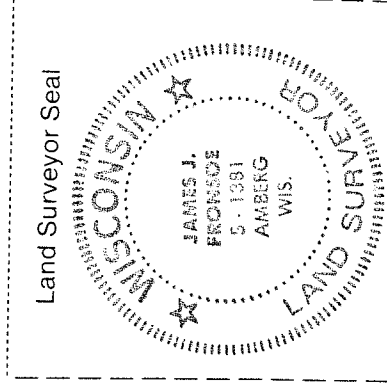
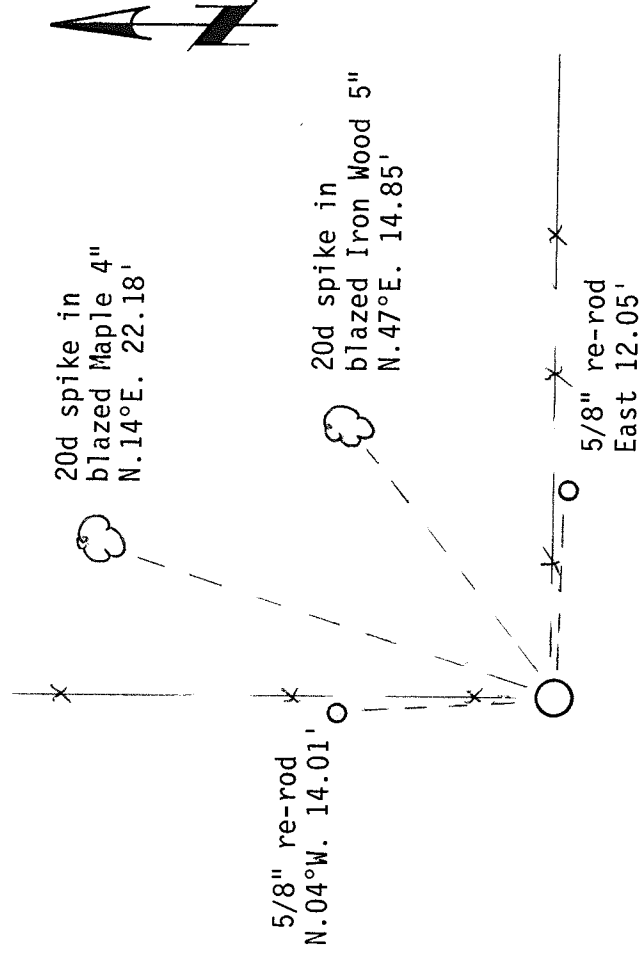
Describe the monument and accessories used to perpetuate the location of this corner. (include a plan view drawing and indicate what was set and/or found)

I set a 2½" alum. post at corner and referenced as shown below.

The W. ¼
corner of Section 6,
T. 32 N., R. 14 E.,
Fourth Principal Meridian,



● = Location of Corner



I, James J. Fronsoe S-1381
(type or print name) certify that the corner location shown on this record was determined by me or under my direction and control and that this U.S. Public Land Survey Monument Record is correct and complete to the best of my knowledge and belief.

Signature: James J. Fronsoe Date: 8/16/91