

CERTIFIED LAND CORNER RESTORATION

Index No. F-25

State of Wisconsin }
County of LANGLADE } ss.

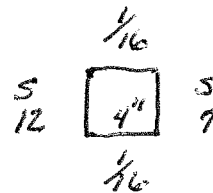
History of original corner establishment:

1930 COUNTY RESURVEY PROJECT

I RAYMOND J. HALLISY, do hereby certify that on the 24 day of JANUARY, 1981, I found evidence of the NORTH 1/4 corner of SEC 12 (EAST NINE) Township 32, North, Range 12 E, Fourth Principal Meridian, as described hereon; and that from this evidence I established a new monument and accessories as described hereon to perpetuate the original location of this corner.

Description of corner evidence found:

NO BEAR TREES



4\" SQUARE POST IN ROCK PILE ALONG WITH FENCE CORNER. WIRE RUNNING TO SOUTH AND WEST

Resident witnesses:

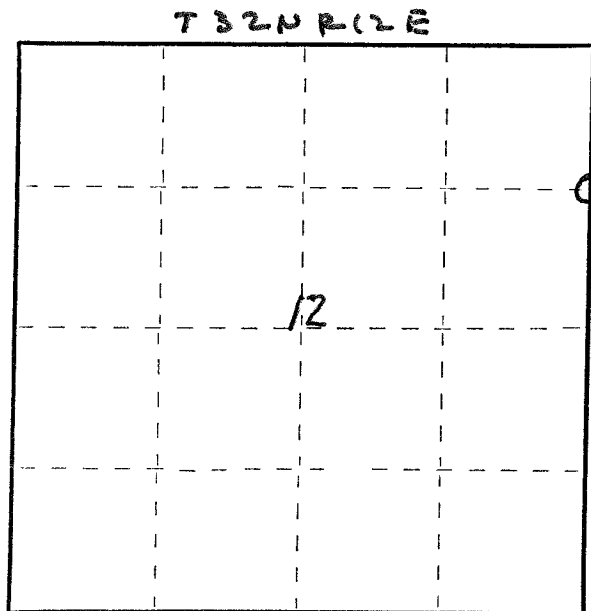
Description of monument and accessories I established to perpetuate the original location of this corner.

2 1/2 INCH COUNTY BRASS CAP

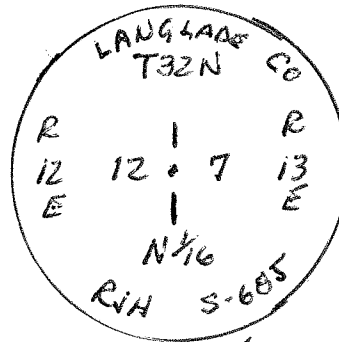
NEW BEARING TREES

- 1) ROCK ELM 10\" N47°W 14'3\"
- 2) BLACK CHERRY 7\" S28°E 13'7\"
SCRIBED B.T. ON BASE

FORM 985 M. C. MILLER CO., MILWAUKEE



○ = Corner monument restored.



Dated at ANTHROP, Wis., this 24 day of JANUARY, 1981.

Signature Raymond J. Hallisy Title Reg. Land Surveyor Registration No. 5-685
(County Surveyor, Registered Land Surveyor, or other duly authorized official)

Office of Register of Deeds, County of _____, I hereby certify that the within instrument was filed in this office for record on the _____ day of _____, 19____ at _____ o'clock _____ M.

(Register of Deeds)

By _____ Deputy