

CERTIFIED LAND CORNER RESTORATION

Index No.

A2 - 32-11

Z2 - 33-11

State of Wisconsin }
County of Langlade } ss.

History of original corner establishment:

No evidence of a corner was found.

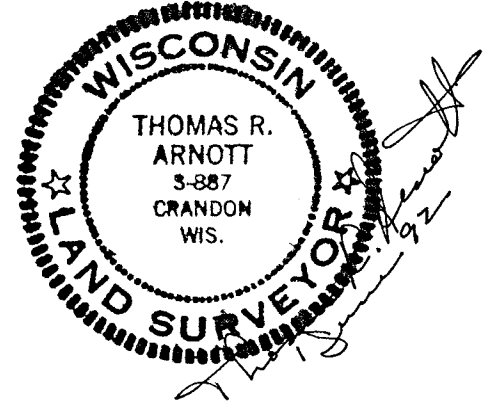
Only measurements found were made by the C.C.C. in the '30's.

I, Thomas R. Arnott, do hereby certify that on the 22 day of May, 1992, I found evidence of the W 1/16th corner of sec. 6, 31 Township T32 - 33, North, Range 11 E, Fourth Principal Meridian, as described hereon; and that from this evidence I established a new monument and accessories as described hereon to perpetuate the original location of this corner.

Description of corner evidence found:

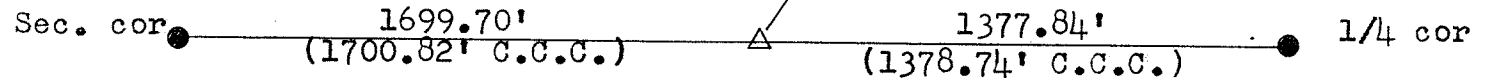
None

Resident witnesses:



Description of monument and accessories I established to perpetuate the original location of this corner.

Set railroad spike in road for 1/16 corner.



Following accessories were made to the corner set:

1. iron pipe set North 33.00 feet
2. 16" cedar S34E 29.63 feet - no blaze, east end of row of cedar
3. 14" cedar S28W 27.12 feet - no blaze, west end of row of cedar
4. Power Pole N55W 52.35 feet

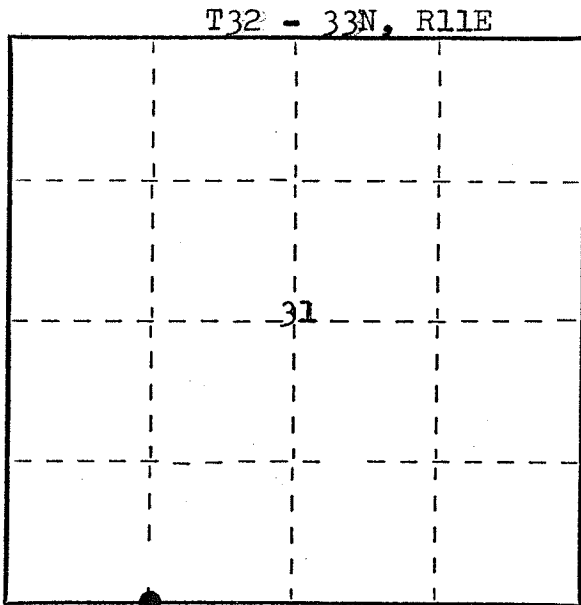
Dated at Antigo, Wis., this 1 st day of June, 1992

Signature Thomas R. Arnott Title Surveyor Registration No. S-887
(County Surveyor, Registered Land Surveyor, or other duly authorized official)

Office of County Surveyor Register of Deeds, County of Langlade, I hereby certify that the within instrument was filed in this office for record on the 3rd day of June, 1992 at 3:10 o'clock P. M.

Daniel E. Thursty
COUNTY SURVEYOR (Register of Deeds)
By _____ Deputy

FORM 985 H. C. MILLER CO., MILWAUKEE



○ = Corner monument restored.