


CERTIFIED LAND CORNER RESTORATION

Index No. E-12

State of Wisconsin }  
County of LANGLADE } ss.

History of original corner establishment:

ORIGINAL CORNER ESTABLISHED BY HIRAM FELLOWS IN THE 1860'S.



*William F. Kelly*

I WILLIAM F. KELLY, do hereby certify that on the 6<sup>th</sup> day of JUNE, 1980, I found evidence of the E 1/8 corner of SECTION 9 Township 32, North, Range 11 EAST, Fourth Principal Meridian, as described hereon; and that from this evidence I established a new monument and accessories as described hereon to perpetuate the original location of this corner.

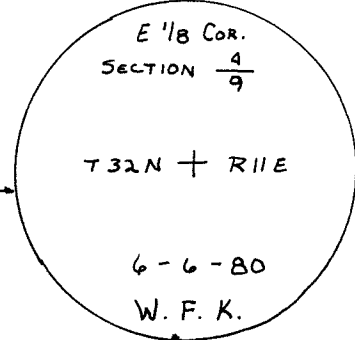
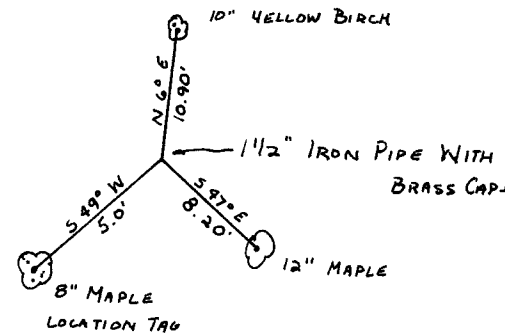
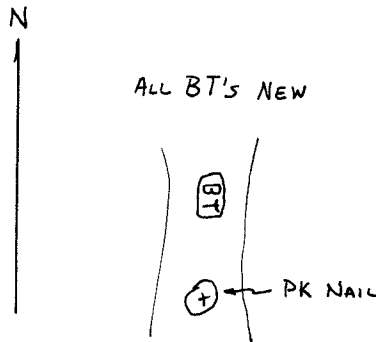
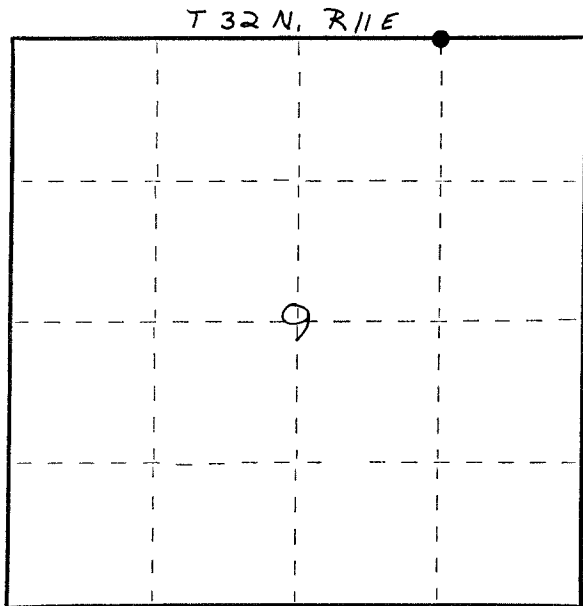
Description of corner evidence found:

NONE.

SET 1 1/2" x 42" IRON PIPE WITH BRASS CAP AT MD. PT. BETWEEN THE N 1/4 CORNER AND THE NE SECTION CORNER OF SECTION 9, T32N, R11E.

Resident witnesses:

Description of monument and accessories I established to perpetuate the original location of this corner.



Dated at ELCHO, Wis., this 12<sup>th</sup> day of JUNE, 1980.

Signature William F. Kelly Title County Surveyor Registration No. 51098  
(County Surveyor, Registered Land Surveyor, or other duly authorized official)

Office of Register of Deeds, County of....., I hereby certify that the within instrument was filed in this office for record on the..... day of....., 19..... at..... o'clock..... M.

(Register of Deeds)

By..... Deputy

○ = Corner monument restored.