

CERTIFIED LAND CORNER RESTORATION

Index No. E 23

State of Wisconsin }
 County of Lanlade } ss.

History of original corner establishment:

Original set by Hiram Fellows in the 1860's
 OBT Sugar 20" S13°W 16 lks, do 16" N56°E 21 lks

I Marvin E. Seymour, do hereby
 certify that on the 15th day
 of December, 1980, I found
 evidence of the S4
 corner of Sec. 1
 Township 32, North, Range
11, Fourth Principal Meridian,
 as described hereon; and that from this evidence
 I established a new monument and accessories
 as described hereon to perpetuate the original
 location of this corner.

Description of corner evidence found:


None

Resident witnesses:

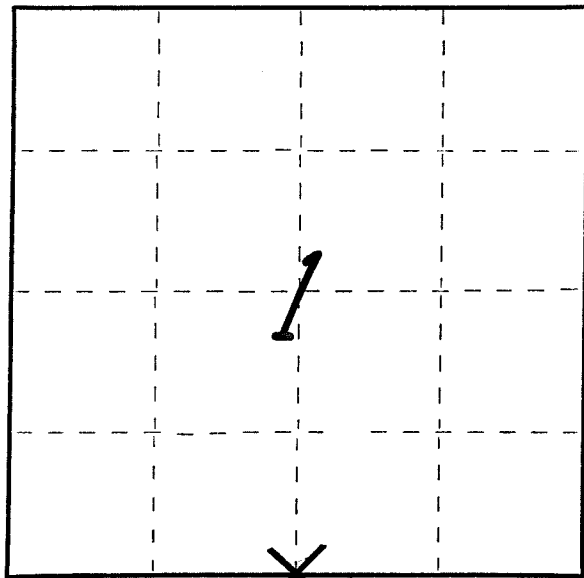
.....

Description of monument and accessories I established to perpetuate the original location of this corner.

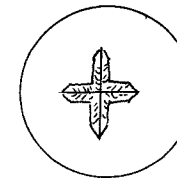
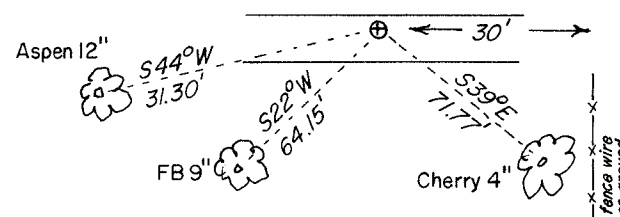
Chiseled cross on west end of 1'x2' rock that is buried 6" in road.



FORM 985 H. C. MILLER CO., MILWAUKEE



○ = Corner monument restored.



Dated at Boulder Jct., Wis., this 15th day of December, 1980

Signature Marvin E. Seymour Title Land Surveyor Registration No. S-1412
 (County Surveyor, Registered Land Surveyor, or other duly authorized official)

Office of Register of Deeds, County of....., I hereby certify that the within
 instrument was filed in this office for record on the..... day of....., 19.....
 at.....o'clock..... M.

.....
 (Register of Deeds)

By.....Deputy