

CERTIFIED LAND CORNER RESTORATION

32-10

Index No. L-9

State of Wisconsin }
County of LANGLADE } ss.

History of original corner establishment:



I, WM. F. KELLY, do hereby certify that on the 13TH day of MAY, 1974, I found evidence of the 1/4 SECTION corner of SECS. 16 & 17 Township 32, North, Range 10 EAST, Fourth Principal Meridian, as described hereon; and that from this evidence I established a new monument and accessories as described hereon to perpetuate the original location of this corner.

Description of corner evidence found:

FOUND 2 1/2" x 2 1/2" L IRON NEAR OLD FENCE CORNER THAT IS DOWN ALSO Y. BIRCH W/ ORIGINAL BLAZE UNDER 4" GROWTH

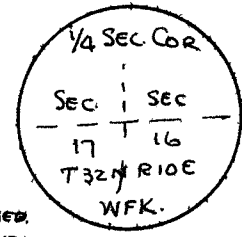
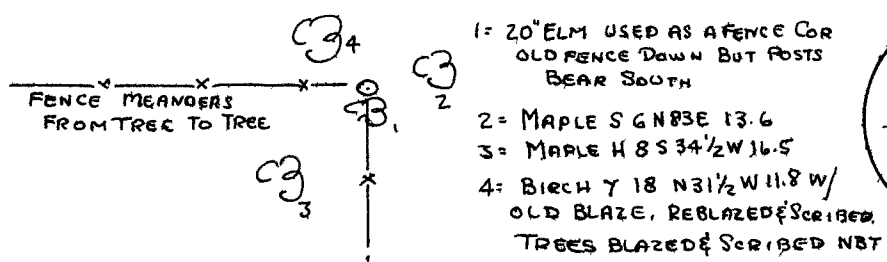
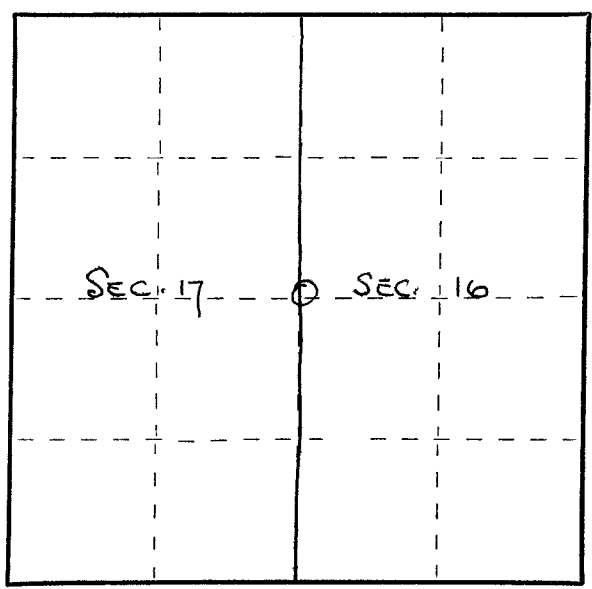
William F. Kelly

Resident witnesses:

R. KOHN

Description of monument and accessories I established to perpetuate the original location of this corner.

SET 2" IRON PIPE W/ BRASS CAP MKD NEXT TO 2 1/2" L IRON.



Dated at ELCHO, Wis., this 13 day of MAY, 1974.

Signature William F. Kelly Title REG. LAND SURVEYOR Registration No. S-1098
(County Surveyor, Registered Land Surveyor, or other duly authorized official)

Office of Register of Deeds, County of _____, I hereby certify that the within instrument was filed in this office for record on the _____ day of _____, 19____ at _____ o'clock _____ M.

(Register of Deeds)

By _____ Deputy

○ = Corner monument restored.

FORM 983 H. C. MILLER CO., MILWAUKEE