

CERTIFIED LAND CORNER RESTORATION

32-10  
Index No. J-22


State of Wisconsin }  
County of LANGLADE } ss.

History of original corner establishment:

I, WM F KELLY, do hereby certify that on the 16<sup>TH</sup> day of May, 1974, I found evidence of the WEST 1/4 corner of SECS. 12 & 13 Township 32, North, Range 10 East, Fourth Principal Meridian, as described hereon; and that from this evidence I established a new monument and accessories as described hereon to perpetuate the original location of this corner.

Description of corner evidence found:

NO EVIDENCE FOUND. PRORATED FROM ADJ. CORNERS.  
CORNER FELL AT INTERSECTION OF CUTTING LINES



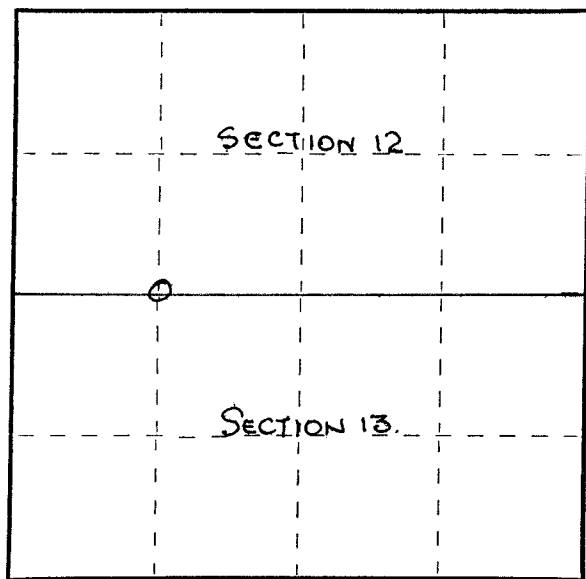
*William F. Kelly*

Resident witnesses:

.....  
.....  
.....

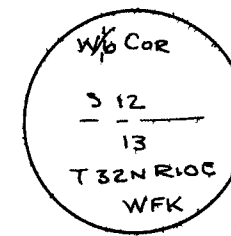
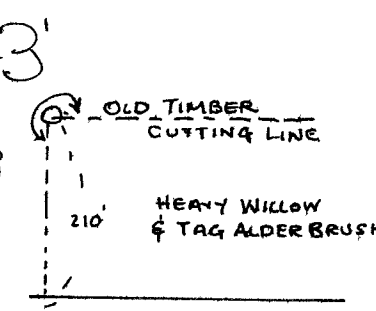
Description of monument and accessories I established to perpetuate the original location of this corner.

SET 2" PIPE W/BRASS CAP MKD.



1: POPPLE 6 N 50W 53.0  
2: POPPLE 6 S 75 1/2 W 55.0  
BLAZED & SCRIBED NBT

AREA PLANTED  
1M SPRUCE  
SOME WILLOW  
& TAMARACK



Dated at ELCHO, Wis., this 16<sup>TH</sup> day of MAY, 1974.

Signature William F. Kelly Title REG. LAND SURVEYOR Registration No. S-1098  
(County Surveyor, Registered Land Surveyor, or other duly authorized official)

Office of Register of Deeds, County of \_\_\_\_\_, I hereby certify that the within instrument was filed in this office for record on the \_\_\_\_\_ day of \_\_\_\_\_, 19\_\_\_\_ at \_\_\_\_\_ o'clock \_\_\_\_\_ M.

.....  
(Register of Deeds)

By \_\_\_\_\_ Deputy

○ = Corner monument restored.