

CERTIFIED LAND CORNER RESTORATION

32-10

Index No. J-24

State of Wisconsin }
County of LANGLADE } ss.


I, Wm. F. Kelly, do hereby certify that on the 15TH day of MAY, 1974, I found evidence of the E 1/16 corner of SECS. 12 & 13 Township 32, North, Range 10 EAST, Fourth Principal Meridian, as described hereon; and that from this evidence I established a new monument and accessories as described hereon to perpetuate the original location of this corner.

Resident witnesses:

.....
.....
.....

History of original corner establishment:

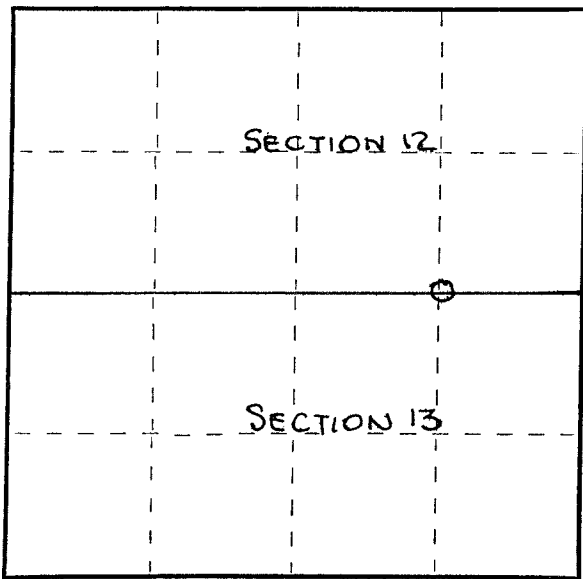
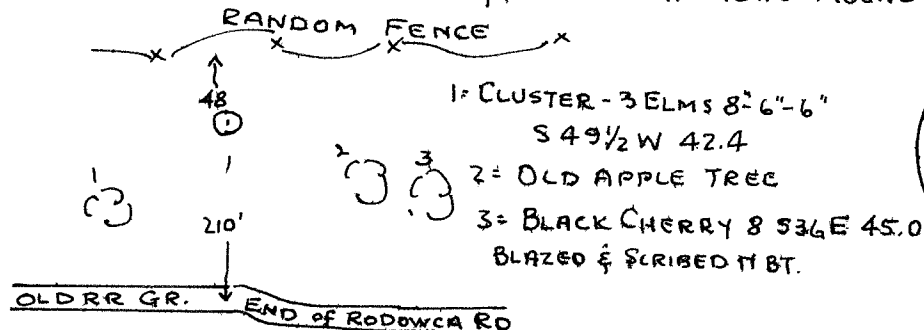
Description of corner evidence found:
NO EVIDENCE; ESTABLISHED LOCATION FROM ADJACENT SECTION CORNERS



William F. Kelly

Description of monument and accessories I established to perpetuate the original location of this corner.

SET 1/2" IRON PIPE W/ BRASS CAP IN STONE MOUND MKD



○ = Corner monument restored.

Dated at ELCHO, Wis., this 15TH day of MAY, 1974.

Signature William F. Kelly Title REG. LAND SURVEYOR Registration No. S-1098
(County Surveyor, Registered Land Surveyor, or other duly authorized official)

Office of Register of Deeds, County of _____, I hereby certify that the within instrument was filed in this office for record on the _____ day of _____, 19____ at _____ o'clock _____ M.

(Register of Deeds)

By _____ Deputy