

CERTIFIED LAND CORNER RESTORATION

32-10

Index No. G-21

State of Wisconsin } ss.  
County of LANGLADE

I, ROBERT J. POSS, do hereby certify that on the 20<sup>TH</sup> day of APRIL, 1974, I found evidence of the 1/4 SECTION corner of SECS. 11 & 12 Township 32, North, Range 10 EAST, Fourth, Principal Meridian, as described hereon; and that from this evidence I established a new monument and accessories as described hereon to perpetuate the original location of this corner.

Resident witnesses:

W. F. KELLY  
R. KOHN

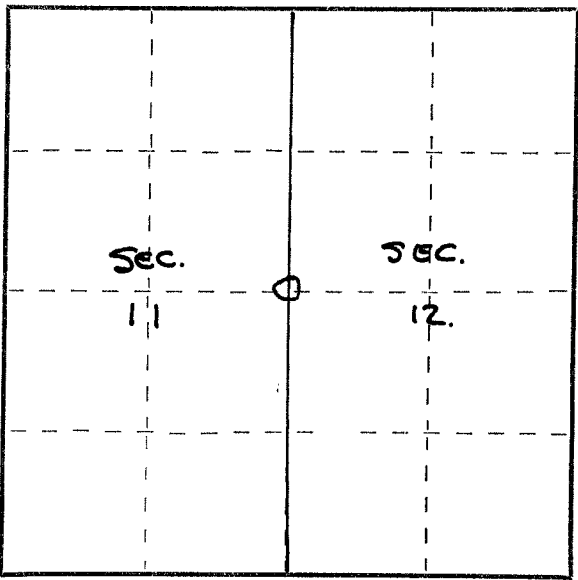
History of original corner establishment:

Description of corner evidence found:

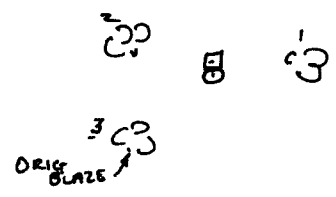

12" X 12" SQD STAKE - E BLAZE SET BY BORTH

Description of monument and accessories I established to perpetuate the original location of this corner.

SET 2" PIPE W/ BRASS CAP. MKD.



○ = Corner monument restored.



- 1: BALSAM G N 88-00E 14.5'
  - 2: SPRUCE 8 N 54-00W 16.0
  - 3: Y. BIRCH 8 S 25-45W 12.9
- BLAZED & SCRIBED NBT

Dated at ANTIGO, Wis., this 20<sup>TH</sup> day of APRIL, 1974.

Signature Robert J. Poss Title REG. LAND SURVEYOR Registration No. S-0001  
(County Surveyor, Registered Land Surveyor, or other duly authorized official)

Office of Register of Deeds, County of \_\_\_\_\_, I hereby certify that the within instrument was filed in this office for record on the \_\_\_\_\_ day of \_\_\_\_\_, 19\_\_\_\_ at \_\_\_\_\_ o'clock \_\_\_\_\_ M.

\_\_\_\_\_  
(Register of Deeds)  
By \_\_\_\_\_ Deputy

FORM 985 H. C. MILLER CO., MILWAUKEE