

CERTIFIED LAND CORNER RESTORATION

32-10

Index No. J-9

State of Wisconsin }  
County of LANGLADE } ss.

History of original corner establishment:

I, Wm. F. Kelly, do hereby certify that on the 16th day of MAY, 1974, I found evidence of the SECTION corner of SECS. 8-9-16-17 Township 32, North, Range 10 EAST, Fourth Principal Meridian, as described hereon; and that from this evidence I established a new monument and accessories as described hereon to perpetuate the original location of this corner.

Description of corner evidence found:

FOUND CORNER DOWN WHERE HIT BY ROAD MACH.  
FOUND HOLE WHERE IT HAD BEEN



*William F. Kelly*

Resident witnesses:


R. KOHN

C.A. McEACHEREN

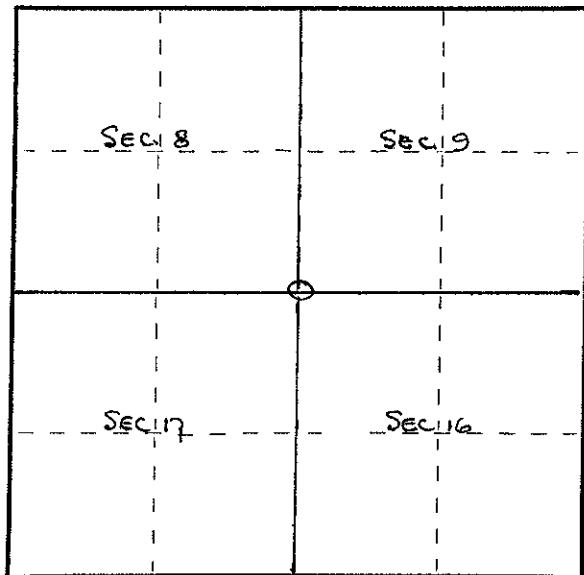
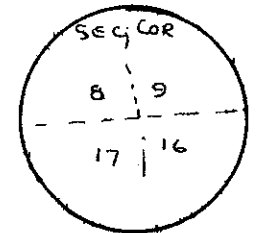
Description of monument and accessories I established to perpetuate the original location of this corner.

SET 2" IRON PIPE W/BRASS CAP MKD  
SET GUARD POST ALONG SIDE

- 1: ELM 12 N30E 30.0
  - 2: ELM 8 N58W 26.5
  - 3: BASSW. 20 S45W 32.5  
OLD BLAZE ON BW
- ALL TREES BLAZED & SCRIBED N.B.T.



TN. RD TO ABANDON TOWN DUMP  
ROAD ENDS AT COR 1/2 MI WEST  
OF ORMSBY ROAD



○ = Corner monument restored.

Dated at ELCHO, Wis., this 16th day of MAY, 1974.

Signature William F. Kelly Title REG. LAND SURVEYOR Registration No. S-1098  
(County Surveyor, Registered Land Surveyor, or other duly authorized official)

Office of Register of Deeds, County of \_\_\_\_\_, I hereby certify that the within instrument was filed in this office for record on the \_\_\_\_\_ day of \_\_\_\_\_, 19\_\_\_\_ at \_\_\_\_\_ o'clock \_\_\_\_\_ M.

(Register of Deeds)

By \_\_\_\_\_ Deputy