

CERTIFIED LAND CORNER RESTORATION

32-10


Index No. E-5

State of Wisconsin }
County of LANGLADE } ss.

I, ROBERT J. POSS, do hereby certify that on the 20TH day of APRIL, 1974, I found evidence of the SECTION corner of SECS. 5-6-7-8 Township 32, North, Range 10 EAST, Fourth, Principal Meridian, as described hereon; and that from this evidence I established a new monument and accessories as described hereon to perpetuate the original location of this corner.

History of original corner establishment:

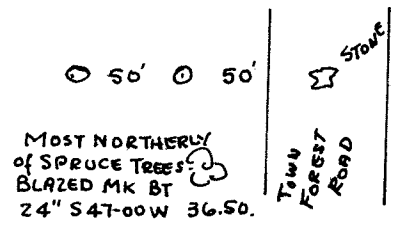
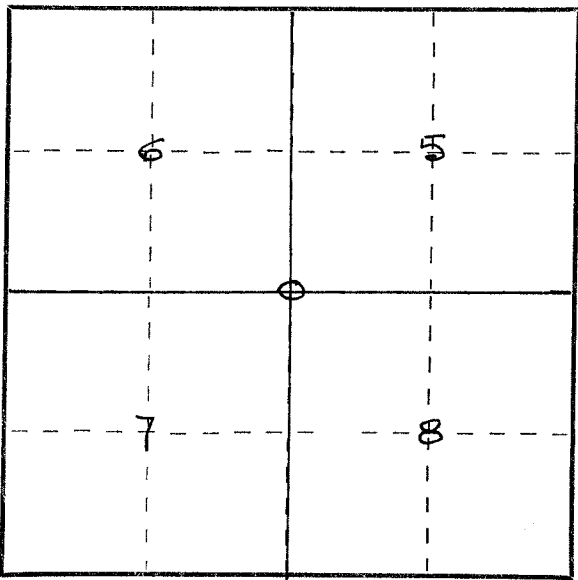
Description of corner evidence found:
FOUND LARGE STONE IN ROAD
X - CUT OFF BY ROAD MACHINERY.



Resident witnesses:
W.F. KELLY
STANLEY THOMAS

Description of monument and accessories I established to perpetuate the original location of this corner.

SET IRON PIPES W/ BRASS CAPS MKD
AT 50' INTERVAL DUE WEST of CORNER.
PUT IRON BENEATH & ALONG SIDE of STONE.



Dated at ANTIGO, Wis., this 20TH day of APRIL, 1974.

Signature Robert J. Poss Title REG. LAND SURVEYOR Registration No. S-0001
(County Surveyor, Registered Land Surveyor, or other duly authorized official)

Office of Register of Deeds, County of _____, I hereby certify that the within instrument was filed in this office for record on the _____ day of _____, 19____ at _____ o'clock _____ M.

(Register of Deeds)
By _____ Deputy

○ = Corner monument restored.

FORM 985 H. C. MILLER CO., MILWAUKEE