

CERTIFIED LAND CORNER RESTORATION

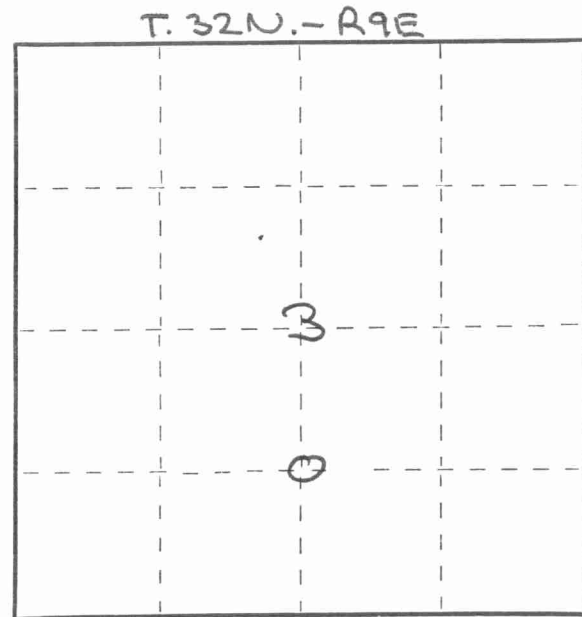
Index No. D-15

State of Wisconsin }
 County of LANGLADE } ss.

I WILLIAM F KELLY, do hereby certify that on the 7th day of SEPTEMBER, 1977, I found evidence of the S 1/8 COR ON N-S 1/4 LINE corner of SECTION 3 Township 32, North, Range 9E, Fourth Principal Meridian, as described hereon; and that from this evidence I established a new monument and accessories as described hereon to perpetuate the original location of this corner.

Resident witnesses:

.....




○ = Corner monument restored.

History of original corner establishment:

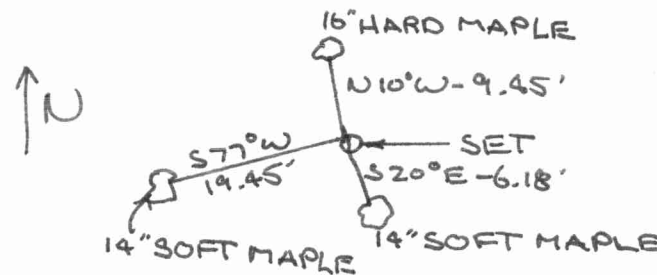
Description of corner evidence found:

CORNER ESTABLISHED BY OWENS-ILLINOIS FROM SURVEY RECORDS OF M. HUTCHINSON.



William F. Kelly 9-7-77

Description of monument and accessories I established to perpetuate the original location of this corner.



SET S 1/8 COR ON N-S LINE, SECTION 3
T32N-R9E. MARKED WITNESS CORNERS
1 1/2\" x 42\" BLACK PIPE WITH 1/2\" BRASS CAP MARKED:
WITNESS TREES MARKED:
 (A circle containing the text: COR 1/4 LINE, SECT 3, T32N R9E, 9-7-77, WFK)

Dated at ELCHO, Wis., this 7th day of SEPTEMBER, 1977

Signature William F. Kelly Title REGISTERED LAND SURVEYOR Registration No. 51098
 (County Surveyor, Registered Land Surveyor, or other duly authorized official)

Office of Register of Deeds, County of _____, I hereby certify that the within instrument was filed in this office for record on the _____ day of _____, 19____ at _____ o'clock _____ M.

(Register of Deeds)

By _____ Deputy