

CERTIFIED LAND CORNER RESTORATION

Index No. E-1

State of Wisconsin }
 County of LANGLADE } ss.

I WILLIAM F. KELLY, do hereby certify that on the 19th day of Nov., 1981, I found evidence of the SW corner of SECTION 6 Township 32, North, Range 9 EAST, Fourth Principal Meridian, as described hereon; and that from this evidence I established a new monument and accessories as described hereon to perpetuate the original location of this corner.

Resident witnesses:

H. KAISER


History of original corner establishment:

ORIGINAL CORNER ESTABLISHED BY JAMES M. MARSH IN AUG., 1851.

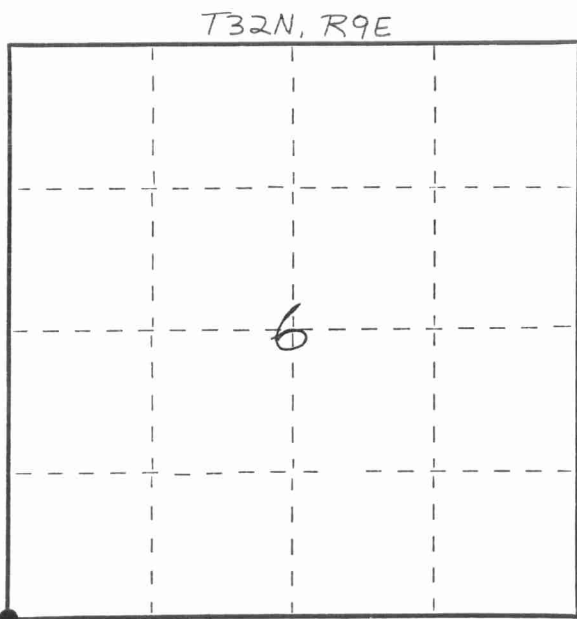
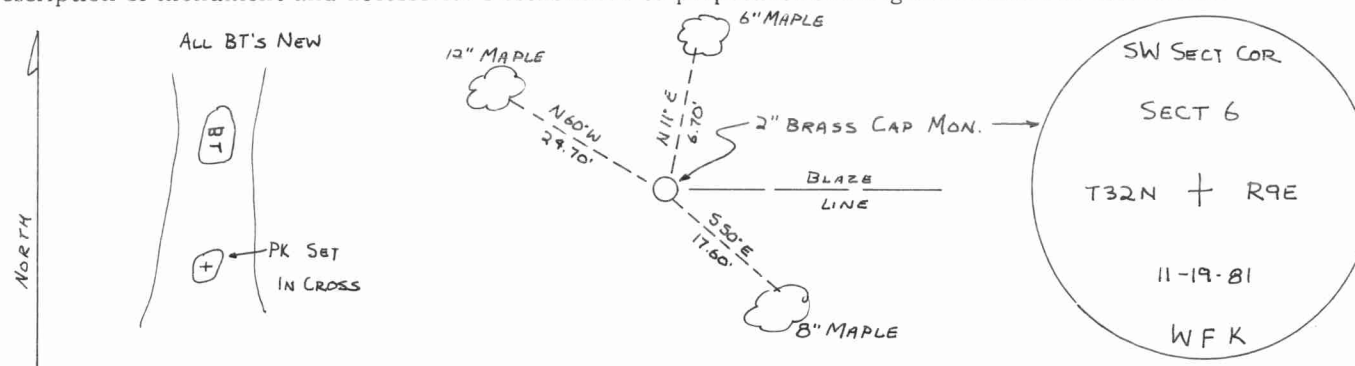
ORIGINAL POSTS REPLACED WITH GRANITE MONUMENTS ABOUT 1930 BY LINCOLN COUNTY SURVEYOR.

Description of corner evidence found:

GRANITE MONUMENTS LOCATED TILTED OUT OF POSITION. SET NEW 2"x42" BLACK IRON PIPE WITH BRASS CAP MON. AS CORNER. GRANITE MON. AND STONES PLACED AROUND PIPE.



Description of monument and accessories I established to perpetuate the original location of this corner.



○ = Corner monument restored.

Dated at ELCHO, Wis., this 19th day of Nov., 1981

Signature William F. Kelly Title COUNTY SURVEYOR Registration No. 1098
 (County Surveyor, Registered Land Surveyor, or other duly authorized official)

Office of Register of Deeds, County of _____, I hereby certify that the within instrument was filed in this office for record on the _____ day of _____, 19____ at _____ o'clock _____ M.

(Register of Deeds)

By _____ Deputy