

# U.S. PUBLIC LAND SURVEY MONUMENT RECORD

(Prepared and as required by S. A-E 7.08 WI Administrative Code)

The W. 1/4 corner of Section 36, T. 31 N., R. 14 E., Langlade County, WI

Corner was: (check all that apply)

- Restored through acceptance of an obliterated evidence location.
- Restored through acceptance of a found perpetuated location.
- Determined to be lost and re-established through proportionate methods.  
(Show bearings and distances to PLSS corners used for proportioning.)
- Restored/recovered/reestablished in a location that differs from a previously established position. (Show difference in plan view below.)

Check here if additional information is shown on the reverse side of this form.

Describe record evidence, recovered physical evidence, occupational evidence, testimonial evidence and all other evidence considered in the recovery/restoration of the corner.

1857--SUBDN. OF TWP. BY JAMES MCBRIDE, N. BETWEEN SEC'S. 35 & 36--  
40.0 CHS. SET 1/4 SEC. POST, B.Ts--BIRCH 8" N.68° E. 31 LKS., BIRCH 15"  
S.45° W. 13 LKS.

\* DATE UNKNOWN--ARNOTT R.L.S.# S-887 SET ALUMINUM MONUMENT

1985--KELLY R.L.S. # S-1098, FOUND ARNOTT MONUMENT, ESTABLISHED B.Ts,  
N.11° W. BASSWOOD 10" 25.70FT., N.16° E. MAPLE 6" 37.30FT., N.23° E. BASSWOOD  
8" 37.80FT., N.49° E. BASSWOOD 43.80FT., RESTORATION SHEET ON FILE  
1999--DOBRATZ R.L.S. # S-973, FOUND ALUMINUM MONUMENT BADLY DAMAGED,  
ALL B.Ts IN TACT, TIE & BEARING TO 10" BASSWOOD IN ERROR, SHOULD BE  
N.7° W. 23.70FT.

Physical description of the monument set: 2" X 36" IRON PIPE WITH 4" DIA. BRASS CAP  
STAMPED TO IDENTIFY CORNER ( STANDARD LANGLADE CO. MONUMENT )

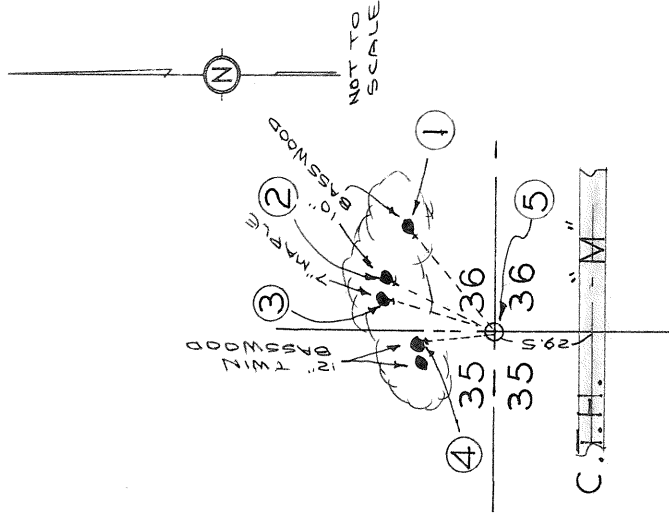
Describe the accessories used to perpetuate the location of the corner. Include a plan view drawing and indicate accessories found/set. Describe measuring point on bearing trees. Show any topographic features that would aid in future recovery of the corner.

## EXISTING ACCESSORIES

- ① B.T. 10" BASSWOOD N.49° E. 43.80 FT.
- ② B.T. 10" BASSWOOD N.23° E. 37.80 FT.
- ③ B.T. 7" MAPLE N.16° E. 37.30 FT.
- ④ B.T. 12" BASSWOOD N.7° W. 23.70 FT.
- ⑤ W.1/4 COR. FOUND DAMAGED ALUMINUM MONUMENT REPLACED WITH 2" X 36" IRON PIPE WITH 4" DIA. BRASS CAP STAMPED TO IDENTIFY CORNER.

SET PLASTIC POST WITH SURVEY MARKER STICKER 1 FT. N. OF CORNER. BEARINGS ARE MAGNETIC & ARE TAKEN TO THE CENTER OF B.Ts., DIMENSIONS ARE TO A NAIL FOUND IN EXISTING BLAZE IN S'LY FACE OF B.Ts., PREVIOUS BLAZES WERE REBLAZED & PAINTED BLUE, ALUMINUM B.T. TAGS WERE PLACED ON ALL B.Ts.

\* 10/12/04 D. Teasty. Looked in Arnotts File # 379.  
HIS NOTES INDICATE THAT HE FOUND A WELL POINT  
HERE IN 1984.

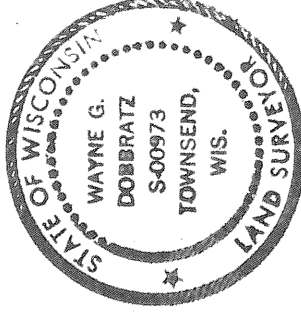


The W. 1/4

SURVEYORS SEAL

corner of Section 36

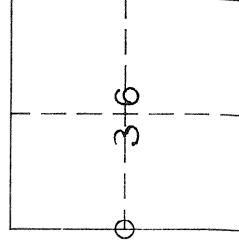
T. 31 N., R. 14 E.  
Langlade County, WI



I, W.G. DOBRATZ, certify that the corner location shown on this record was determined by me or under my direction and control and that this U.S. Public Land Survey Monument Record is correct and complete to the best of my knowledge and belief.

Wayne G. Dobbratz 4/2/99  
Signature Date

INDEX No. X-21



○ = Location of corner