

CERTIFIED LAND CORNER RESTORATION

31-14

Index No. 0-14


State of Wisconsin }
County of LANGLADE } ss.

I, ROBERT J. POSS, do hereby certify that on the 22ND day of JUNE, 1968, I found evidence of the NW 1/16 corner of SEC. 22 Township 31, North, Range 14 EAST, Fourth, Principal Meridian, as described hereon; and that from this evidence I established a new monument and accessories as described hereon to perpetuate the original location of this corner.

Resident witnesses:

J. DIESINGER

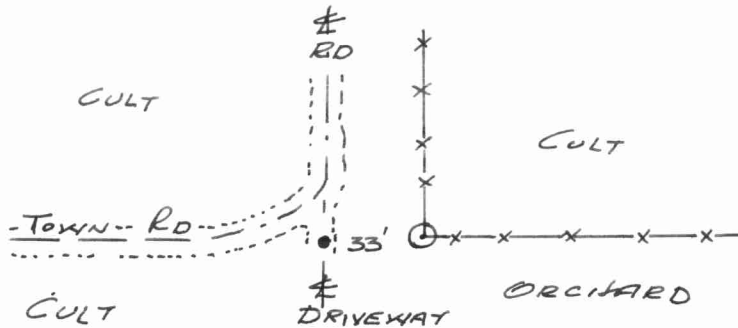
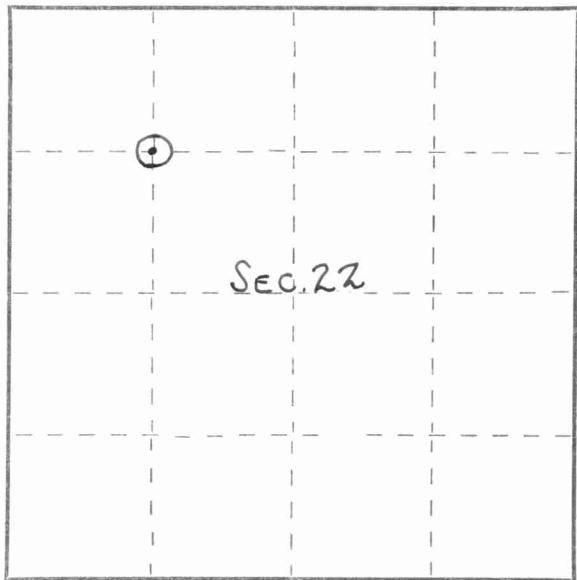
History of original corner establishment:



Description of corner evidence found:

J. DIESINGER - LONG TIME OWNER OF ADJACENT PROPERTY POINTED OUT GENERAL LOCATION FOUND IRON PIN UNDER BLACKTOP.

Description of monument and accessories I established to perpetuate the original location of this corner.



○
1/2 IRON PIPE
MKD.
NW 1/16
SEC. 22
2 RDS. WEST.
● IRON PIN.

Dated at ELCHO, Wis., this 22TH day of JUNE, 1968.

Signature Robert J. Poss Title REG. LAND SURVEYOR Registration No. 5-1
(County Surveyor, Registered Land Surveyor, or other duly authorized official)

Office of Register of Deeds, County of _____, I hereby certify that the within instrument was filed in this office for record on the _____ day of _____, 19____ at _____ o'clock _____ M.

(Register of Deeds)

By _____ Deputy

○ = Corner monument restored.

FORM 985 H. C. MILLER CO., MILWAUKEE

