

CERTIFIED LAND CORNER RESTORATION

31-14

Index No. P-13


State of Wisconsin }  
County of LANGLADE } ss.

I, ROBERT J. POSS, do hereby certify that on the 22<sup>ND</sup> day of JUNE, 1968, I found evidence of the 1/4 corner BETWEEN SECS. 21 & 22 Township 31, North, Range 14 EAST, Fourth, Principal Meridian, as described hereon; and that from this evidence I established a new monument and accessories as described hereon to perpetuate the original location of this corner.

Resident witnesses:

M. SKORIE

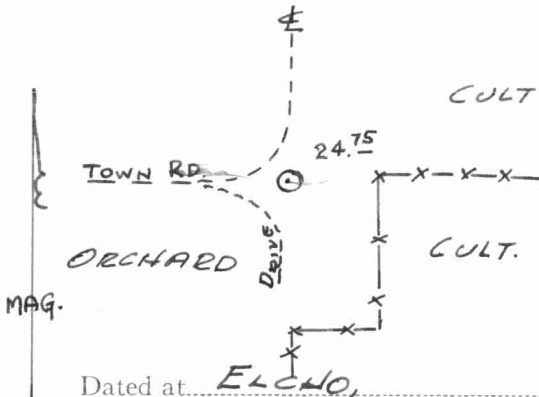
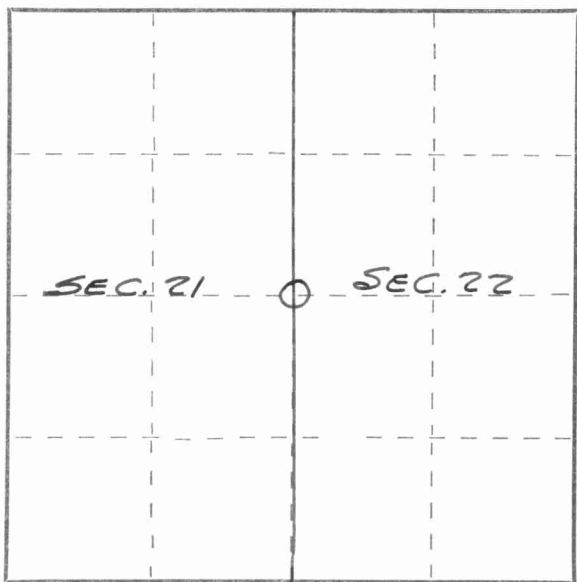
History of original corner establishment:



Description of corner evidence found:

M. SKORIE, OWNER OF ADJACENT PROPERTY SINCE 1919 SHOWED APPROXIMATE LOCATION OF CORNER. FOUND SQUARED STAKE UNDER FILL - BADLY ROTTED - LYING ON SIDE - STUB DOWN. DID NOT FIND PIPE THO DIP-NEEDLE INDICATED PRESENCE.

Description of monument and accessories I established to perpetuate the original location of this corner.



⊙ BRASS CAP IN CONCRETE FLUSH WITH ROAD SURFACE. MARKED. 1/4 COR SEC. 21 SEC. 22 T31N R14E

Dated at ELCHO, Wis., this 25<sup>TH</sup> day of JUNE, 1968.

Signature Robert J. Poss Title REG. LAND SURVEYOR Registration No. S-1  
(County Surveyor, Registered Land Surveyor, or other duly authorized official)

Office of Register of Deeds, County of \_\_\_\_\_, I hereby certify that the within instrument was filed in this office for record on the \_\_\_\_\_ day of \_\_\_\_\_, 19\_\_\_\_ at \_\_\_\_\_ o'clock \_\_\_\_\_ M.

(Register of Deeds)

By \_\_\_\_\_ Deputy

⊙ = Corner monument restored.

