


CERTIFIED LAND CORNER RESTORATION



State of Wisconsin }  
County of LANGLADE } ss.

I ROBERT J. POSS, do hereby certify that on the 26TH day of MAY, 1970, I found evidence of the CENTER NE 1/4 corner of SEC. 20 Township 31, North, Range 14 EAST, Fourth, Principal Meridian, as described hereon; and that from this evidence I established a new monument and accessories as described hereon to perpetuate the original location of this corner.

History of original corner establishment:

Description of corner evidence found:

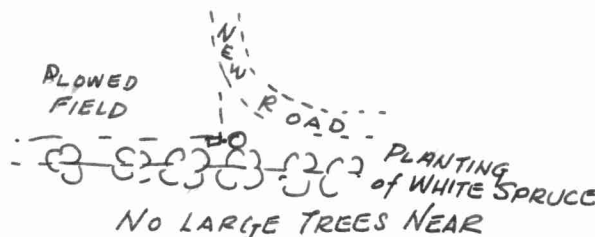
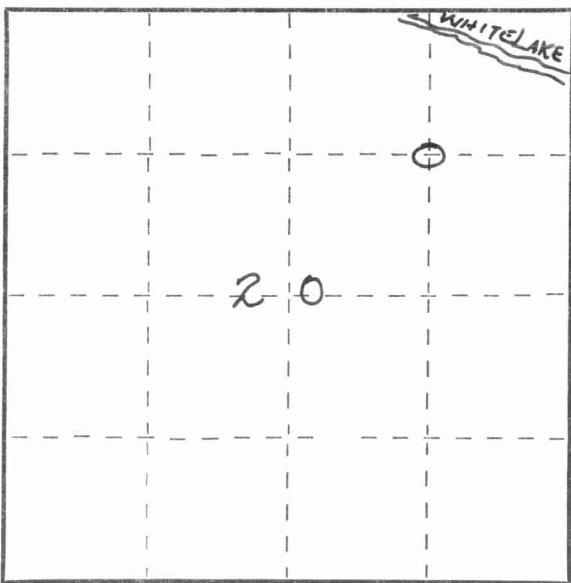
FOUND SQUARED STAKE WITH IRON WELL POINT ALONG SIDE

Resident witnesses:

ED. MYTAS

Description of monument and accessories I established to perpetuate the original location of this corner.

SET 1 1/4 IRON PIPE PAINTED ORANGE MKD CTR. NE 1/4  
SEC. 20  
T 31 N R 14 E



Dated at ELCHO, Wis., this 28TH day of MAY, 1970.

Signature Robert J. Poss Title REG. LAND SURVEYOR Registration No. S-0001  
(County Surveyor, Registered Land Surveyor, or other duly authorized official)

Office of Register of Deeds, County of \_\_\_\_\_, I hereby certify that the within instrument was filed in this office for record on the \_\_\_\_\_ day of \_\_\_\_\_, 19\_\_\_\_ at \_\_\_\_\_ o'clock \_\_\_\_\_ M.

(Register of Deeds)

By \_\_\_\_\_ Deputy

○ = Corner monument restored.

