


CERTIFIED LAND CORNER RESTORATION

31-14 Index No. N-13

State of Wisconsin }
County of LANGLADE } ss.

History of original corner establishment:



I, ROBERT J. POSS, do hereby certify that on the 22ND day of JUNE, 1968, I found evidence of the SECTION corner of SECS. 15-16-21-22 Township 31, North, Range 14 EAST, Fourth, Principal Meridian, as described hereon; and that from this evidence I established a new monument and accessories as described hereon to perpetuate the original location of this corner.

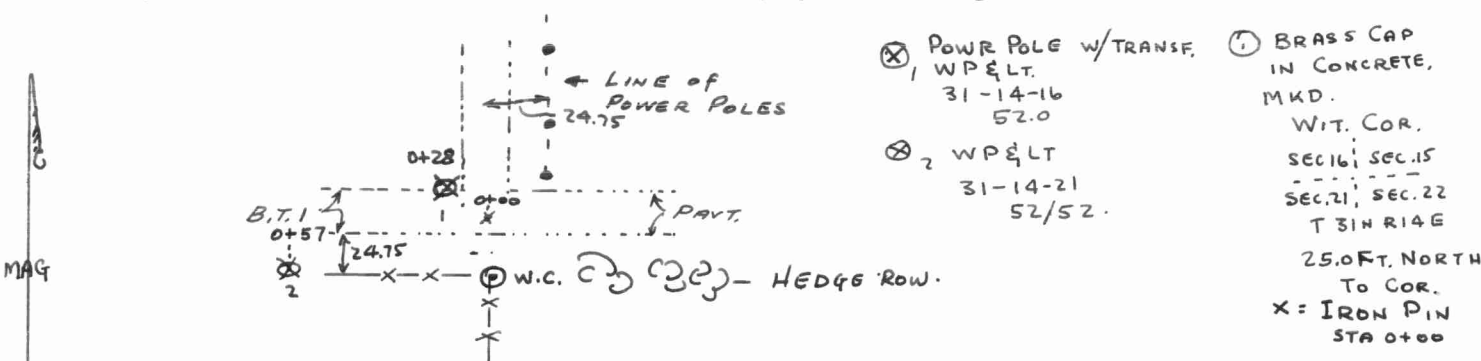
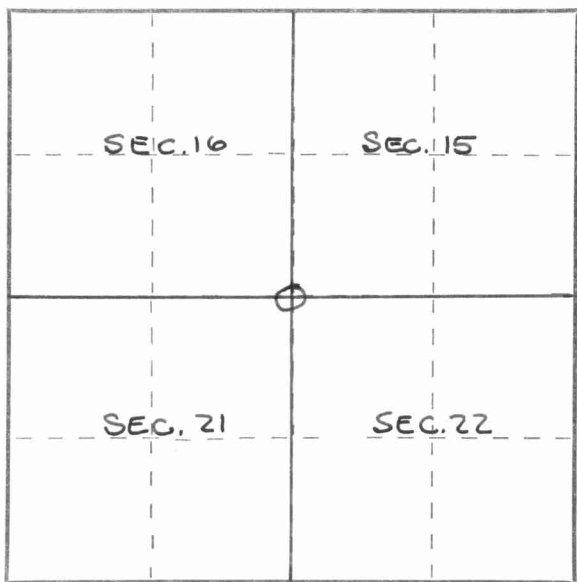
Description of corner evidence found:

FOUND 3/4" IRON PIN IMBEDDED IN BLACKTOP PAVEMENT.

Resident witnesses:

.....
.....
.....

Description of monument and accessories I established to perpetuate the original location of this corner.



Dated at ELCHO, Wis., this 29TH day of JUNE, 1968.

Signature Robert J. Poss Title REG. LAND SURVEYOR Registration No. S-1
(County Surveyor, Registered Land Surveyor, or other duly authorized official)

Office of Register of Deeds, County of....., I hereby certify that the within instrument was filed in this office for record on the.....day of....., 19..... at.....o'clock..... M.

(Register of Deeds)

By.....Deputy

○ = Corner monument restored.

