

CERTIFIED LAND CORNER RESTORATION

Index No. K-01

State of Wisconsin }  
 County of LANGLADE } ss.

I WILLIAM F. KELLY, do hereby certify that on the 5<sup>th</sup> day of DECEMBER, 1974, I found evidence of the NORTH 1/8 corner of SECTION 13 & 18 Township 31, North, Range 14 EAST, Fourth Principal Meridian, as described hereon; and that from this evidence I established a new monument and accessories as described hereon to perpetuate the original location of this corner.


Resident witnesses:

.....  
 .....  
 .....

History of original corner establishment:

Description of corner evidence found:

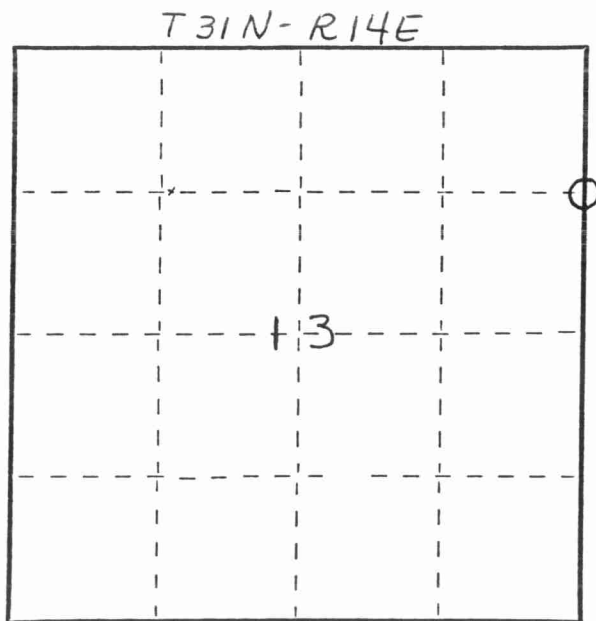
ESTABLISHED THE N 1/8 CORNER, SECTION 13 & 18, T.31N.-R.14E. AS PART OF CONTROL SURVEY FOR SUBDIVISION.



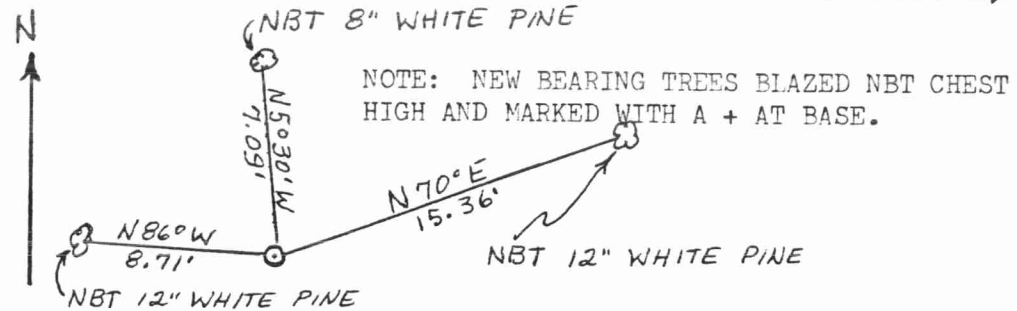
*William F. Kelly*

Description of monument and accessories I established to perpetuate the original location of this corner.

SET 1 1/2" BLACK IRON PIPE WITH BRASS CAP MARKED:



○ = Corner monument restored.



NOTE: NEW BEARING TREES BLAZED NBT CHEST HIGH AND MARKED WITH A + AT BASE.



Dated at ELCHO, Wis., this 5<sup>th</sup> day of DECEMBER, 1974.

Signature William F. Kelly Title REGISTERED LAND SURVEYOR Registration No. S-1098  
 (County Surveyor, Registered Land Surveyor, or other duly authorized official)

Office of Register of Deeds, County of \_\_\_\_\_, I hereby certify that the within instrument was filed in this office for record on the \_\_\_\_\_ day of \_\_\_\_\_, 19\_\_\_\_ at \_\_\_\_\_ o'clock \_\_\_\_\_ M.

(Register of Deeds)

By \_\_\_\_\_ Deputy