

CERTIFIED LAND CORNER RESTORATION

Index No. N22

State of Wisconsin }
 County of LANGLADE } ss.

I WESLEY J. TRADEWELL, do hereby certify that on the 6TH day of JUNE, 1979, I found evidence of the SOUTH 1/4 corner of S.W. 1/4, SEC. 13 Township 31, North, Range 14 EAST, Fourth Principal Meridian, as described hereon; and that from this evidence I established a new monument and accessories as described hereon to perpetuate the original location of this corner.

Resident witnesses:

History of original corner establishment:

Approximate corner (wooden hub) set by Northern Engineering and Surveying. Hub set 1320' from southwest corner of section 13. Wood hub replaced with brass cap by William Kelly in December, 1974.


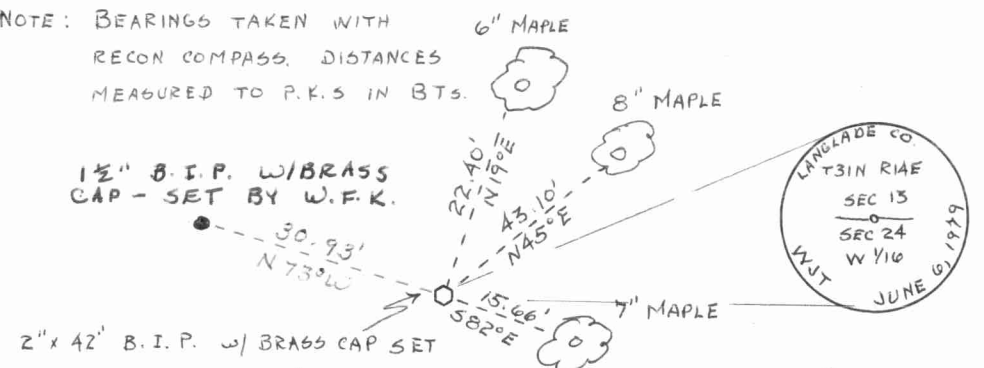
Description of corner evidence found:

Set correct corner equidistant and on line between South 1/4 corner and southwest corner of section 13. New corner is approximately 31 feet east of previously set brass cap. (see sketch below)

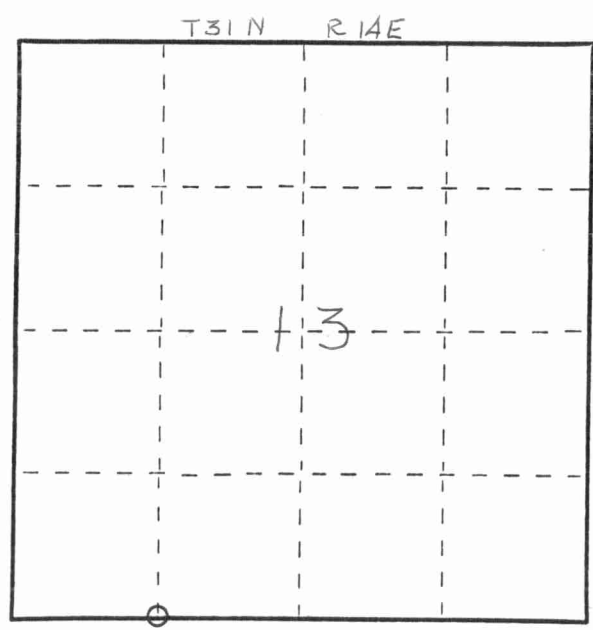


Description of monument and accessories I established to perpetuate the original location of this corner.

NOTE: BEARINGS TAKEN WITH RECON COMPASS. DISTANCES MEASURED TO P.K.S IN BTs.



BT'S BLAZED AS SHOWN



○ = Corner monument restored.

Dated at ANTIGO, Wis., this 19TH day of JULY, 1979.

Signature Wesley J. Tradewell Title REGISTERED LAND SURVEYOR Registration No. 1342
 (County Surveyor, Registered Land Surveyor, or other duly authorized official)

Office of Register of Deeds, County of, I hereby certify that the within instrument was filed in this office for record on the day of, 19..... at o'clock M.

(Register of Deeds)

By..... Deputy

FORM 985 M. C. MILLER CO., MILWAUKEE

