

CERTIFIED LAND CORNER RESTORATION

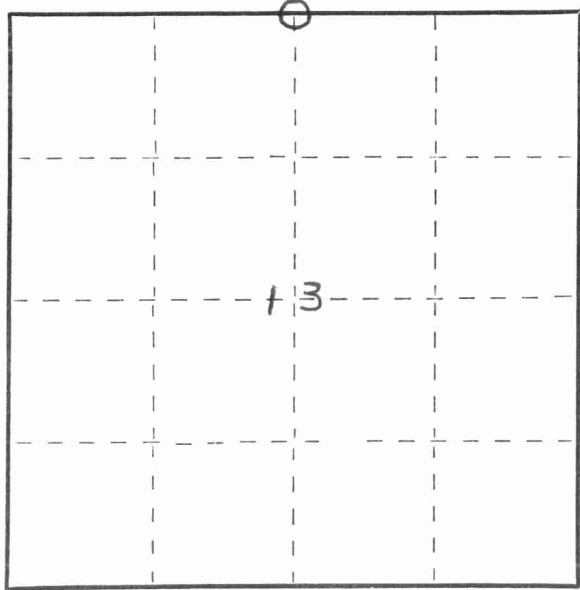
Index No. J-23

State of Wisconsin }  
County of LANGLADE } ss.

I WILLIAM F. KELLY, do hereby certify that on the 4<sup>th</sup> day of DECEMBER, 19 74, I found evidence of the 1/4 SECTION corner of SECTION 12 & 13 Township 31, North, Range 14 EAST, Fourth Principal Meridian, as described hereon; and that from this evidence I established a new monument and accessories as described hereon to perpetuate the original location of this corner.

Resident witnesses:

RUSSELL DOEMEL




○ = Corner monument restored.

History of original corner establishment:

Description of corner evidence found:

LOCATED 1/4 SECTION CORNER FROM FENCE CORNER IDENTIFIED AS A WITNESS POST BY RESIDENT WITNESS.

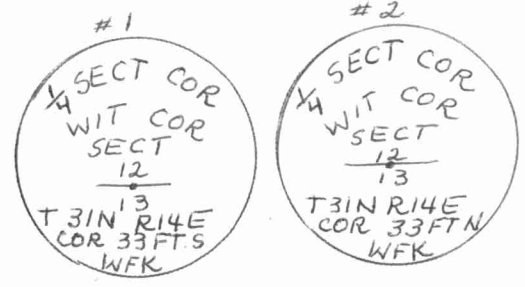


*William F. Kelly*

Description of monument and accessories I established to perpetuate the original location of this corner.



SET WITNESS CORNERS MARKED:



Dated at ELCHO, Wis., this 4<sup>th</sup> day of DECEMBER, 19 74.

Signature William F. Kelly Title REGISTERED LAND SURVEYOR Registration No. S. 1098  
(County Surveyor, Registered Land Surveyor, or other duly authorized official)

Office of Register of Deeds, County of \_\_\_\_\_, I hereby certify that the within instrument was filed in this office for record on the \_\_\_\_\_ day of \_\_\_\_\_, 19 \_\_\_\_\_ at \_\_\_\_\_ o'clock \_\_\_\_\_ M.

(Register of Deeds)

By \_\_\_\_\_ Deputy

FORM 985 H. C. MILLER CO., MILWAUKEE

