

CERTIFIED LAND CORNER RESTORATION

31-14 Index No. G-11

State of Wisconsin }
County of LANGLADE } ss.

I ROBERT J. POSS do hereby certify that on the 18TH day of JULY, 1970, I found evidence of the 1/4 CORNER corner of CENTER of SEC. 9 Township 31, North, Range 14 EAST, Fourth, Principal Meridian, as described hereon; and that from this evidence I established a new monument and accessories as described hereon to perpetuate the original location of this corner.


Resident witnesses:

HERBERT BUETTNER

History of original corner establishment:

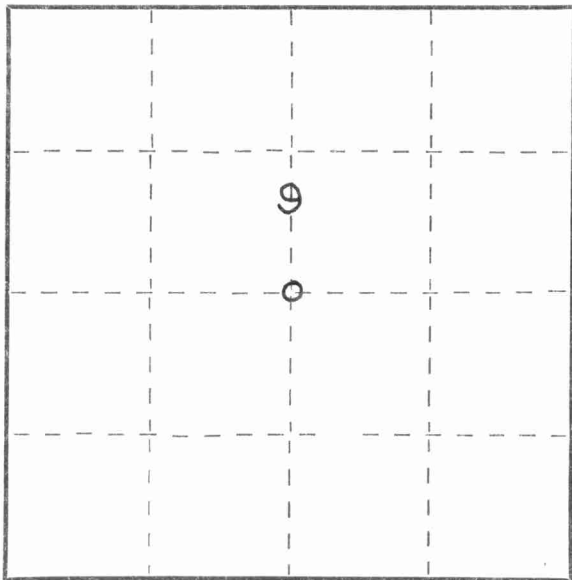

Description of corner evidence found:

FOUND OLD WELL POINT - ON FENCE LINE.



Description of monument and accessories I established to perpetuate the original location of this corner.

SET 1 1/4" PIPE WITH CAP MKD CTR SEC. 9 T31 N R14E.



○ = Corner monument restored.

Dated at Elcho, Wis., this 30TH day of JULY, 1970

Signature Robert J. Poss Title REG. LAND SURVEYOR Registration No. S-0001
(County Surveyor, Registered Land Surveyor, or other duly authorized official)

Office of Register of Deeds, County of h, I hereby certify that the within instrument was filed in this office for record on the _____ day of _____, 19____ at _____ o'clock _____ M.

(Register of Deeds)

By _____ Deputy

