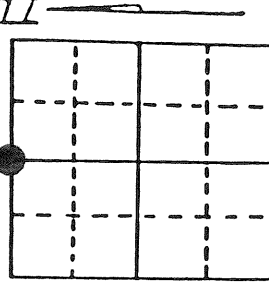


U.S. PUBLIC LAND SURVEY MONUMENT RECORD

Note: This form is intended and designed to fulfill all requirements of Wisconsin Administrative Code, Chapter A-E 7.08 U.S. Public Land Survey Monument Record (3) (a) (b) (c) (d) (e) (f) (g) (h) (i). An additional sheet may be added if necessary to conform with said requirements.

(a) Corner location: Township 31 North



Range 14 East/West

Town/City/Village _____ Wolf River

County _____ Langlade

Section 7

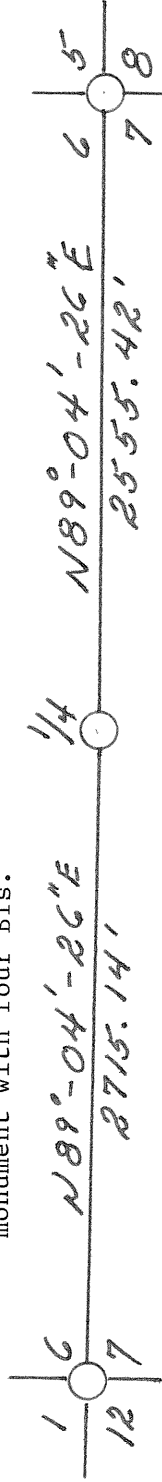
(b) (f) (g) (h) Description of monument found at this corner and if it was accepted, state all evidence (material, testimonial, occupational, plats, records, other monuments) used as a basis for accepting. If not accepted or if nothing was found, state evidence used as basis for establishing location. If reestablished through lost corner proportionate methods, indicate all monuments, distances and directions used to establish. Indicate type of monument found or set and sign post.

9/1857 - James McBride established this corner at 42.3 chains and set a wood post with two BTs:
 8" Sugar, N26°E, 7 Links (4.62') 6" Sugar, S40°E, 18 Links (11.88')

1973 - Vreeland set a 2" iron pipe for this corner.

7/8/1992 - Milo E. Stefan found Vreeland's iron pipe. Also, down fence line East and West 150' Northerly. As Vreeland's iron pipe was not set by Lost Methods or from Collateral Evidence, I cannot accept this position.

I, therefore, restored this corner by Lost Methods at the proportional distances from the Section Corners East and West. I placed an aluminum monument with four BTs.



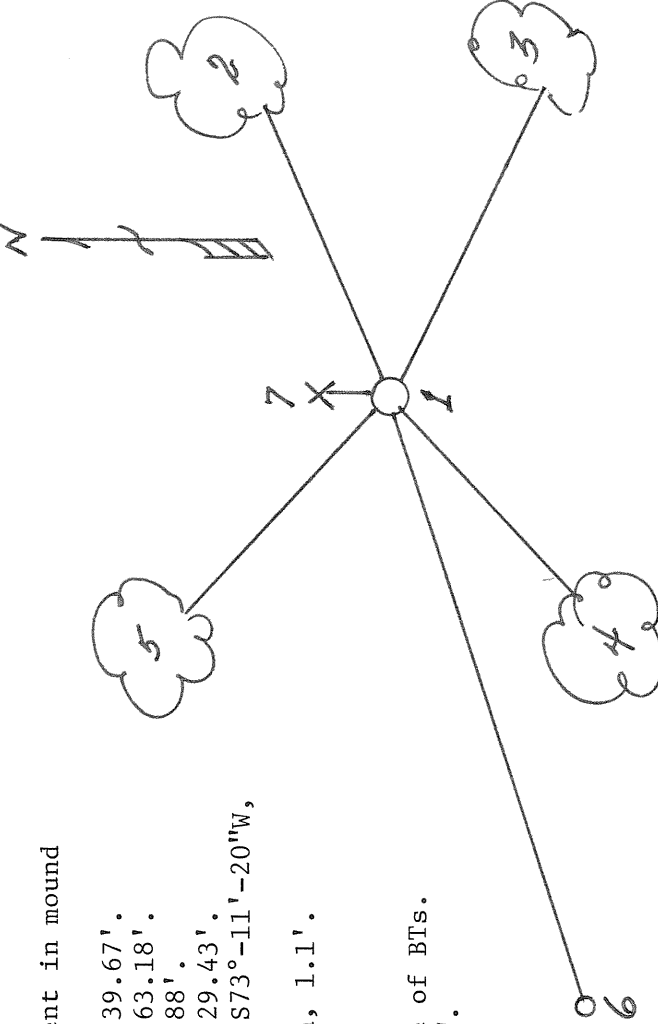
(c) (d) (e) Plan view of corner with ties to at least 4 witness monuments. If in disagreement with previously established corner, show the distances between the two corners and also indicate the ties to the disputed corner.

- 1) 2" x 42" aluminum monument in mound of stone.
- 2) 14" Sugar Maple, N74°E, 39.67'.
- 3) 6" Sugar Maple, S83°E, 63.18'.
- 4) 11" Basswood, S55°W, 25.88'.
- 5) 14" Sugar Maple, N68°W, 29.43'.
- 6) Vreeland's 2" iron pipe S73°-11'-20"W, 240.36'.
- 7) Plastic sign post, North, 1.1'.

Corner is in woods road.

Distance to nail in side of BTs.

Stump blaze scribed "BT".



(i) I, Milo E. Stefan

(type or print name) certify that the corner location on this record was determined by me or under my direction and control and that this U.S. Public Land Survey Monument Record is correct and complete to the best of my knowledge and belief.

Signature Milo E. Stefan

Date July 28, 1992

Date



Index No. E-3

Stamp