


CERTIFIED LAND CORNER RESTORATION

31-14



State of Wisconsin }
County of LANGLADE } ss.

I, ROBERT J. ROSS, do hereby certify that on the 26TH day of JULY, 1969, I found evidence of the 1/4 COR. corner of SECS. 3 & 4 Township 31, North, Range 14 EAST, Fourth, Principal Meridian, as described hereon; and that from this evidence I established a new monument and accessories as described hereon to perpetuate the original location of this corner.

History of original corner establishment:

Description of corner evidence found:

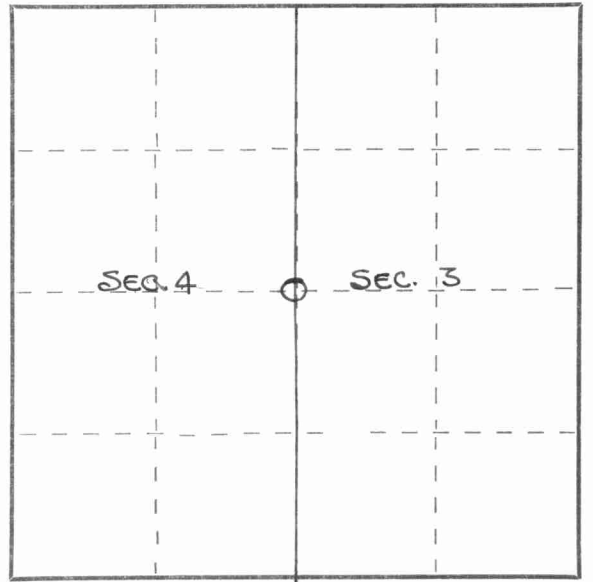
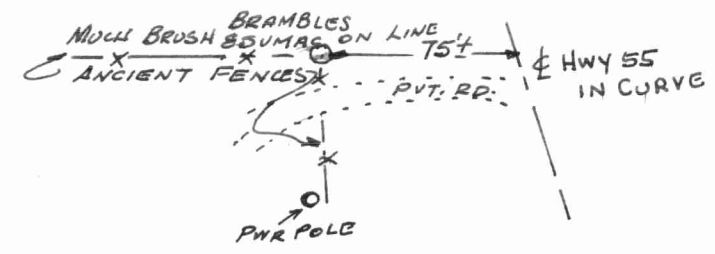
INTERSECTION OF OLD LINE FENCES. POSTS NEARLY ALL DOWN. MRS. BEASLEY (AGE 80) LIFELONG RESIDENT AFFIRMS THOSE WERE ORIGINAL LINE FENCES.

Resident witnesses:

MRS. LOTTIE SHANNON BEASLEY

Description of monument and accessories I established to perpetuate the original location of this corner.

① 1 1/2" PIPE W/ BRASS CAP SET IN CONCRETE MKD. 1/4 SEC. SEC. 3. T31N R14E.



○ = Corner monument restored.

Dated at ELCHO, Wis., this 26TH day of JULY, 1969.

Signature Robert J. Ross Title REG. LAND SURVEYOR Registration No. S-0001
(County Surveyor, Registered Land Surveyor, or other duly authorized official)

Office of Register of Deeds, County of _____, I hereby certify that the within instrument was filed in this office for record on the _____ day of _____, 19____ at _____ o'clock _____ M.

(Register of Deeds)

By _____ Deputy

FORM 985 H. C. MILLER CO., MILWAUKEE

