

CERTIFIED LAND CORNER RESTORATION

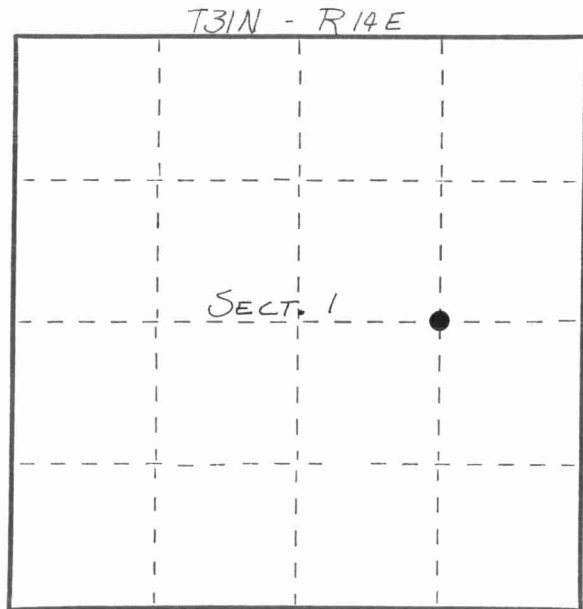
Index No. C-24

State of Wisconsin }
County of LANGLADE } ss.

I WILLIAM F. KELLY, do hereby certify that on the 15th day of MARCH, 1983, I found evidence of the E. 1/4 corner ON E-W 1/4 LINE, SECTION 1 Township 31, North, Range 14 EAST, Fourth Principal Meridian, as described hereon; and that from this evidence I established a new monument and accessories as described hereon to perpetuate the original location of this corner.

Resident witnesses:

.....
.....
.....




○ = Corner monument restored.

History of original corner establishment:
CORNER NOT ESTABLISHED DURING ORIGINAL GOV'T SURVEY.

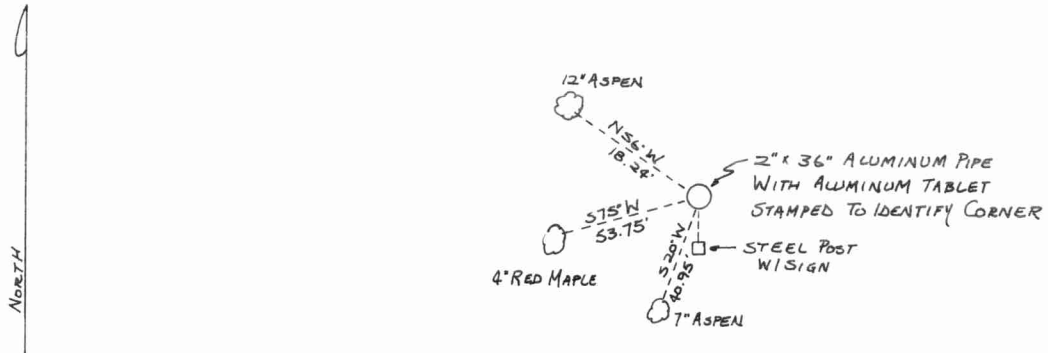
Description of corner evidence found:

SET 2"x36" ALUMINUM MONUMENT ON LINE AND AT MIDPOINT BETWEEN E. 1/4 CORNER & CENTER OF SECTION 1.



William F. Kelly

Description of monument and accessories I established to perpetuate the original location of this corner.



Dated at ELCHO, Wis., this 15th day of MARCH, 1983

Signature William F. Kelly Title COUNTY SURVEYOR Registration No. 1098
(County Surveyor, Registered Land Surveyor, or other duly authorized official)

Office of Register of Deeds, County of....., I hereby certify that the within instrument was filed in this office for record on the..... day of....., 19..... at..... o'clock..... M.

.....
(Register of Deeds)

By..... Deputy

