

CERTIFIED LAND CORNER RESTORATION

Index No. T-7

State of Wisconsin } ss.
County of LAUGHLIN

I, WILLIAM F. KELLY, do hereby certify that on the 5th day of May, 1978, I found evidence of the CENTER SECTION corner of SECTION 29 Township 31 North, Range 13E, Fourth Principal Meridian, as described hereon; and that from this evidence I established a new monument and accessories as described hereon to perpetuate the original location of this corner.

Resident witnesses:


L. SOMAN

History of original corner establishment:

CORNER PREVIOUSLY ESTABLISHED BY R WALLIS STAMPED CAP HAD BEEN REPLACED WITH A PLAIN CAP AND BEARING TREES HAD BEEN CUT

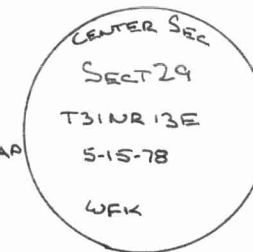
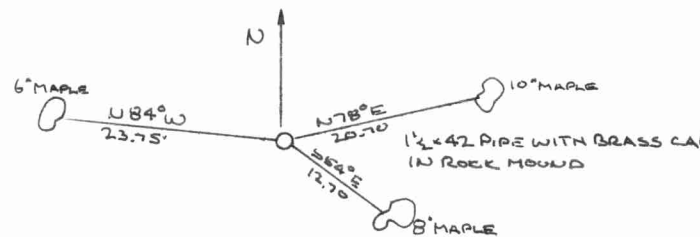
Description of corner evidence found:

LOCATED PIPE WITH BRASS CAP IN ROCK MOUND WITH NO MARKING ON BRASS CAP. STAMPED CAP AND MARKED NEW WITNESS TREES

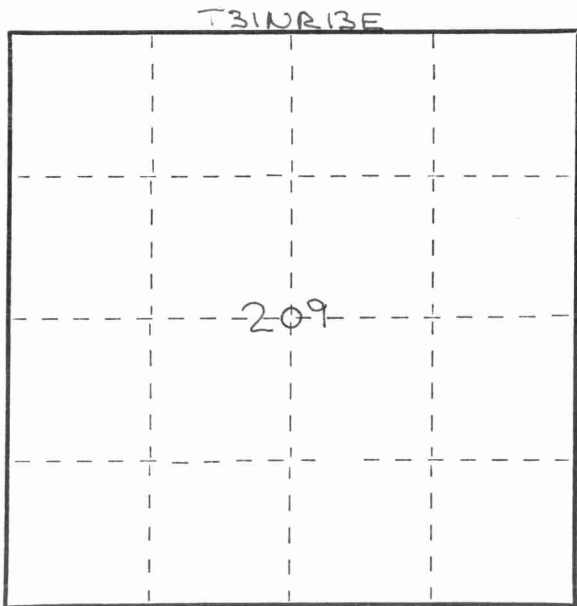


William F. Kelly

Description of monument and accessories I established to perpetuate the original location of this corner.



FORM 985 R. G. MILLER CO., MILWAUKEE



○ = Corner monument restored.

Dated at Elcho, Wis., this 15th day of May, 1978

Signature William F. Kelly Title REGISTERED LAND SURVEYOR Registration No. S1098

Office of Register of Deeds, County of Elcho, I hereby certify that the within instrument was filed in this office for record on the 15th day of May, 1978 at 10:00 o'clock A.M.

(Register of Deeds)

By Deputy

