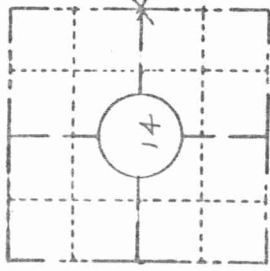
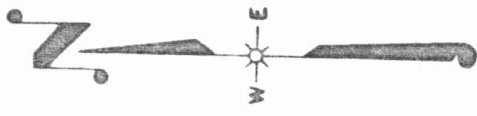


FIELD SURVEY NOTES
PRESERVATION OF LANDMARKS
 (Pursuant to Section 59.635(7) Wisconsin Statutes
 E-D-707-69

COUNTY	LANGLENDALE		
TOWN	EVERGREEN		
HIGHWAY	STH 64		
SECTION	TOWNSHIP	RANGE	
14	T 31 N	R 13 E	
TYPE OF LANDMARK			
PK. NAIL SET FROM REFERENCES BY FRED COPP S-799			

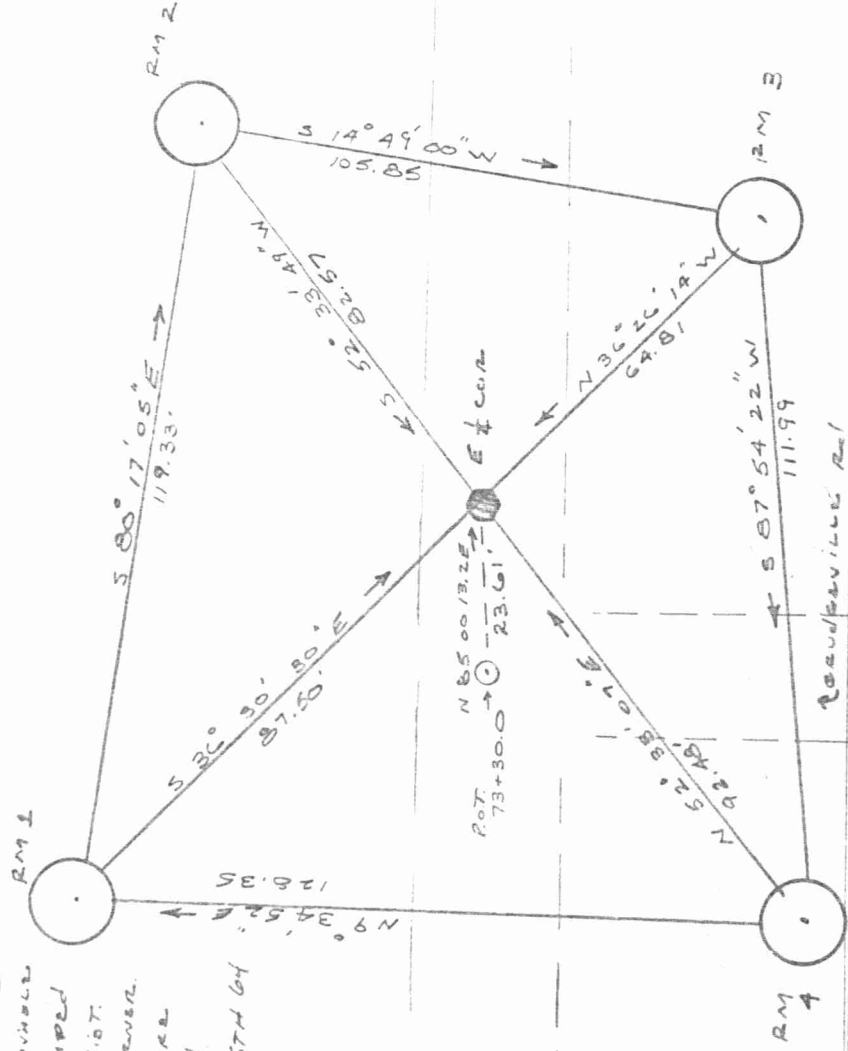


LOCATION SKETCH
 (Location of landmark indicated by "x")



This space for copy of field notes or ties to the above described landmarks

ALL REF. CORNERS ARE
 P.O.T. BEARING DIVISIBLE
 MONUMENTS & STAMPED
 WITH BEARINGS & DIST.
 FROM MON. TO CORNER.
 ALL REF. MON. ARE
 FLUSH W/GROUND.
 Bigs are from STA 64
 & Survey



STH 64

FILED UNDER PROJECT		9040-01-71	
DISTRICT OFFICE NUMBER	CITY	COUNTY	
03-07	RHINELANDER	ONEIDA	
SCALED OR ESTABLISHED BY			
NAME <u>ROBERT B. JOHNSON</u>			
TITLE <u>SURVEY CREW CHIEF</u> DATE <u>5-9-85</u>			
<u>under the Direct Supervision of</u>			
<u>Michael Hess</u> 500809			

COUNTY CLERK'S OFFICE	WISCONSIN	} 55
COUNTY OF <u>Lafayette</u>	DATE COPY SENT TO COUNTY SURVEYOR	
DATE RECEIVED FOR RECORD	<u>7-1-86</u>	<u>W.F.R. 7/1/86</u>
SIGNATURE OF COUNTY CLERK		
<u>Norman J. Ceyla</u>		

