

CERTIFIED LAND CORNER RESTORATION

31-13

Index No. L-25


State of Wisconsin }
 County of LANGLADE } ss.

I ROBERT J. POSS, do hereby certify that on the 3RD day of JUNE, 1970, I found evidence of the 1/4 corner of SECS. 13 & 18 Township 31, North, Range 13 & 14 EAST, Fourth, Principal Meridian, as described hereon; and that from this evidence I established a new monument and accessories as described hereon to perpetuate the original location of this corner.

Resident witnesses:

History of original corner establishment:

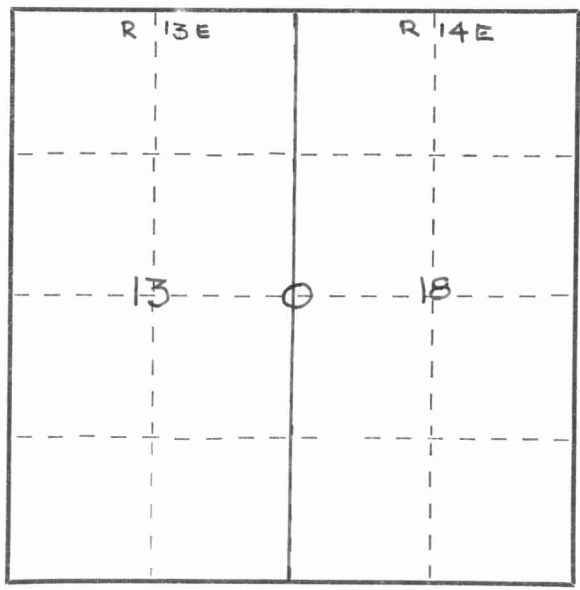
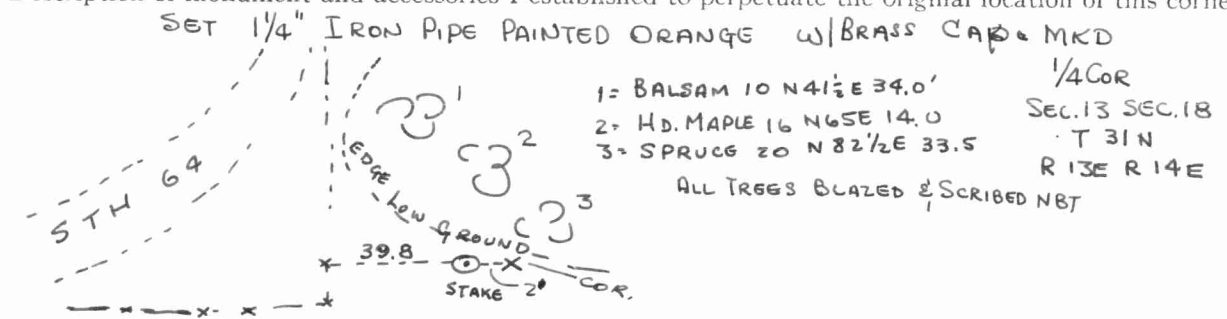
I FOUND THIS CORNER IN 1928 - BAD CONDITION
 RESET IT WITH SQDG) STAKE



Description of corner evidence found:

FOUND MY STAKE LYING DOWN - HUTCHINSON HAD SET IRON GRATE 2 FT. WEST OF THE COR. I FOUND GRATE & SET STAKE IN SAME HOLE SO ACTUAL COR. IS 2 FT. EAST

Description of monument and accessories I established to perpetuate the original location of this corner.



○ = Corner monument restored.

Dated at ELCHO, Wis., this 3RD day of JUNE, 1970.

Signature Robert J. Poss Title REG. LAND SURVEYOR Registration No. S-0001
 (County Surveyor, Registered Land Surveyor, or other duly authorized official)

Office of Register of Deeds, County of _____, I hereby certify that the within instrument was filed in this office for record on the _____ day of _____, 19____ at _____ o'clock _____ M.

 (Register of Deeds)

By _____ Deputy

FORM 985 M. C. MILLER CO., MILWAUKEE

