

CERTIFIED LAND CORNER RESTORATION

Index No. W-17

State of Wisconsin }
County of LANGLADE } ss.

History of original corner establishment: None

I Gary A. Radtke, do hereby certify that on the 14th day of June, 1977, I ~~found~~ found established ~~evidence of~~ evidence of the N 1/8 Corner corner of Section 35 Township 31, North, Range 12, Fourth Principal Meridian, as described hereon; and that from this evidence I established a new monument and accessories as described hereon to perpetuate the original location of this corner.

Description of corner evidence found: Old Fence Corner

Distance proportioned from W 1/4 and NW Corner of Section 35
From W 1/4 S2°-00'-24"W, 1326.54 feet

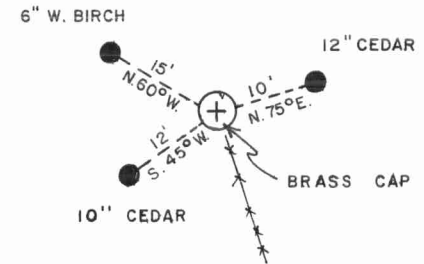
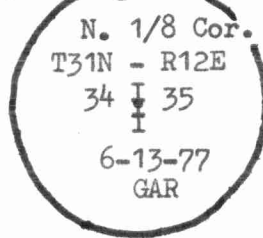


Resident witnesses:

.....
.....
.....

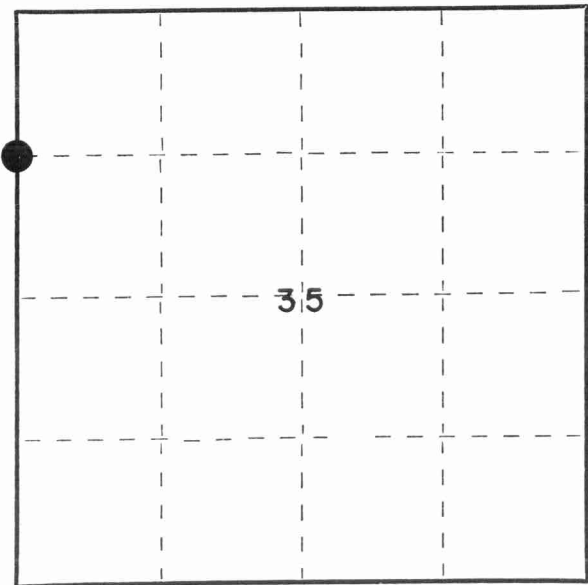
Description of monument and accessories I established to perpetuate the original location of this corner.

Brass Cap marked



FORM 985 H. C. MILLER CO., MILWAUKEE

T31N R12E
Section 35



○ = Corner monument restored.

Dated at Antigo, Wis., this 14th day of June, 1977.

Signature Gary A. Radtke Title Registered Land Surveyor Registration No. S-1248
(County Surveyor, Registered Land Surveyor, or other duly authorized official)

Office of Register of Deeds, County of....., I hereby certify that the within instrument was filed in this office for record on the..... day of....., 19..... at..... o'clock..... M.

.....
(Register of Deeds)

By..... Deputy

225 4658

