

U.S. PUBLIC LAND SURVEY MONUMENT RECORD

(Prepared and as required by S. A-E 7.08 WI Administrative Code)

The CENTER 1/4 corner of Section 30, T. 31 N., R. 12 E., Langlade County, WI
 Corner was (check all that apply)

- Restored through acceptance of an obliterated evidence location.
- Restored through acceptance of a found perpetuated location.
- Determined to be lost and re-established through proportionate methods. (show bearings and distances to PLSS corners used for proportioning.)
- Restored/recovered/re-established in a location that differs from a previously established position. (Show difference in plan view below.)
- Check here if additional information is shown on the reverse side of this form.

Describe record evidence, recovered physical evidence, occupational evidence, testimonial evidence, and all other evidence considered in the recovery/restoration of the corner.

Corner not set as part of original survey.

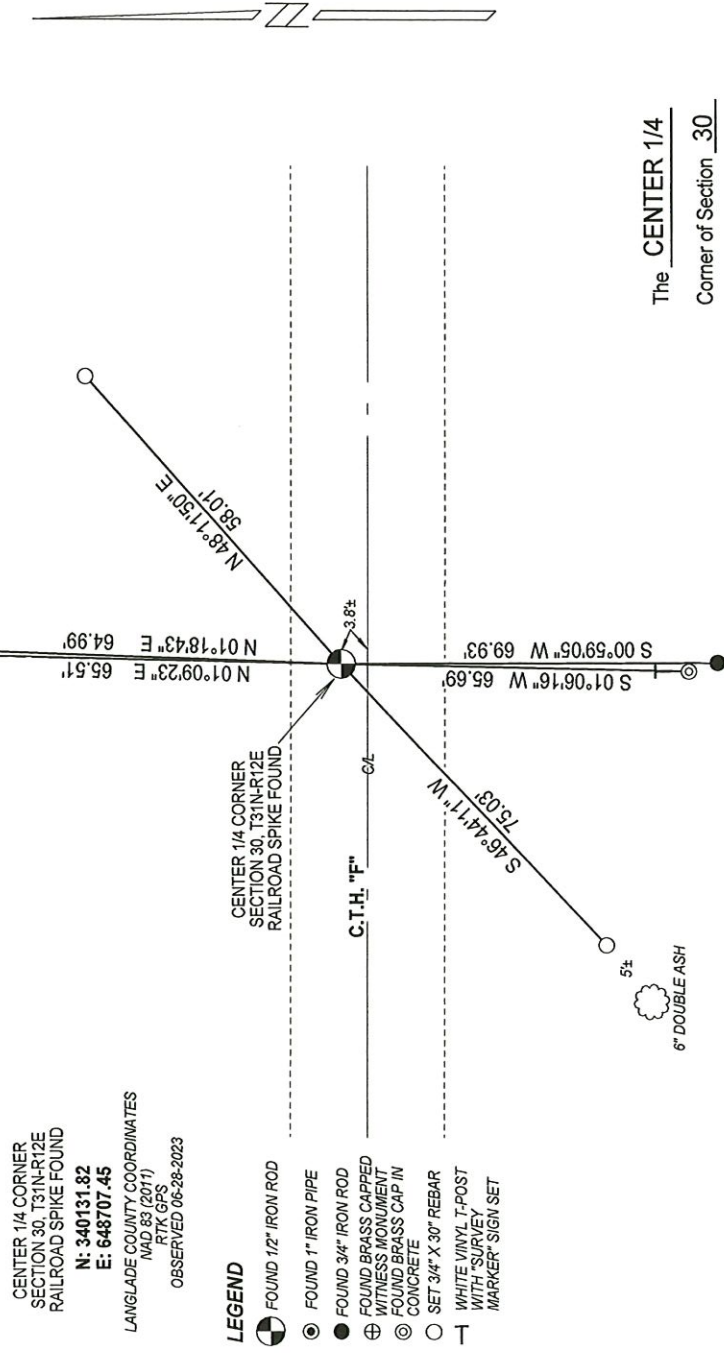
1969 - Robert Poss states "found iron stake on old fence line - no BT's." He references corner location in road, and set witness monuments north and south of corner.

2023 - I found a railroad spike 3" below the road surface. Location checks well with previous survey work in the area.

Physical description of the monument set:

Accepted railroad spike as corner location and tied out as shown below.

Describe the accessories used to perpetuate the location of the corner. Include a plan view drawing and indicate accessories found/set. Describe measuring point on bearing trees. Show any topographic features that would aid in future recovery of the corner.



CENTER 1/4 CORNER
 SECTION 30, T31N-R12E
 RAILROAD SPIKE FOUND

N: 340131.82
 E: 648707.45

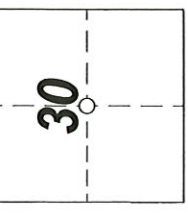
LANGLADE COUNTY COORDINATES
 NAD 83 (2011)
 RTK GPS
 OBSERVED 06-28-2023

LEGEND

- FOUND 12" IRON ROD
- FOUND 1" IRON PIPE
- FOUND 3/4" IRON ROD
- ⊕ FOUND BRASS CAPPED WITNESS MONUMENT
- ⊙ FOUND BRASS CAP IN CONCRETE
- SET 3/4" X 30" REBAR
- ⊖ WHITE VINYL T-POST WITH "SURVEY MARKER" SIGN SET

The CENTER 1/4
 Corner of Section 30
 T. 31 N., R. 12 E.
 Langlade County, WI

INDEX No. T-3 4311230 2020



○ = Location of corner

SURVEYORS SEAL



I, Michael J. Hoffmann certify that the corner location shown on this record was determined by me or under my direction and control and that this U.S. Public Land Survey Monument Record is correct and complete to the best of my knowledge and belief.

Michael J. Hoffmann 09-05-2023 Date
 Signature

NOTES
 - SKETCH NOT DRAWN TO SCALE.
 - TIE BEARINGS SHOWN ARE LANGLADE COUNTY GRID BEARINGS.
 - ALL TIES MEASURED ELECTRONICALLY WITH TOTAL STATION.

CERTIFIED LAND CORNER RESTORATION

31-12

Index No. **T-3**

State of Wisconsin }
 County of LANGLADE } ss.

I ROBERT J. POSS, do hereby certify that on the 7TH day of MAY, 1969, I found evidence of the 1/4 COR. CENTER SEC. corner of SEC. 30 Township 31, North, Range 12 EAST, Fourth, Principal Meridian, as described hereon; and that from this evidence I established a new monument and accessories as described hereon to perpetuate the original location of this corner.


Resident witnesses:

.....

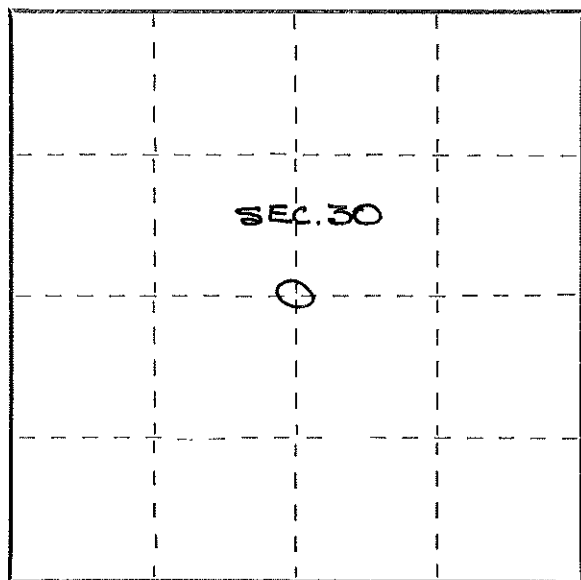
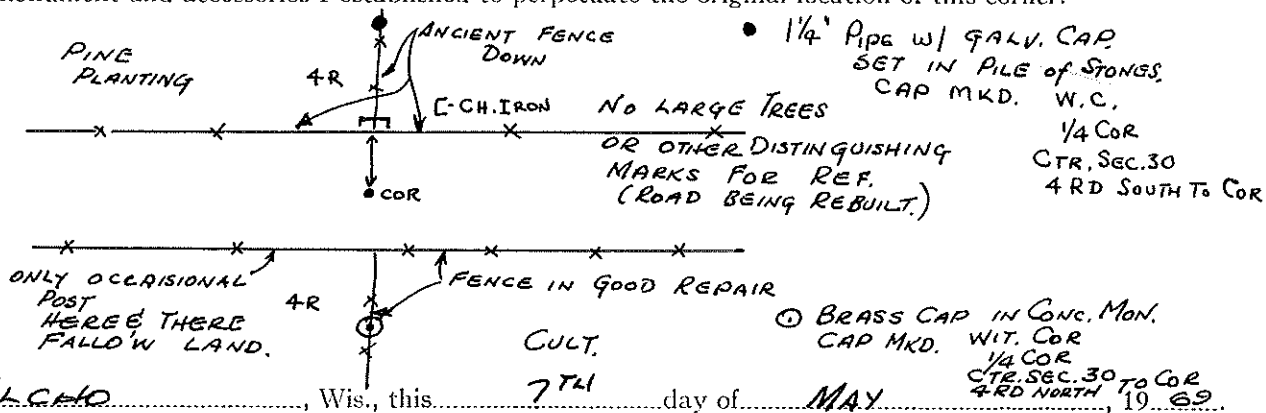
History of original corner establishment:

Description of corner evidence found:

FOUND IRON STAKE ON OLD FENCE LINE
NO BT'S.



Description of monument and accessories I established to perpetuate the original location of this corner.



Dated at ELCHO, Wis., this 7TH day of MAY, 1969

Signature Robert J. Poss Title REG. LAND SURVEYOR Registration No. S-0001
 (County Surveyor, Registered Land Surveyor, or other duly authorized official)

Office of Register of Deeds, County of....., I hereby certify that the within instrument was filed in this office for record on the..... day of....., 19..... at..... o'clock..... M.

(Register of Deeds)

By..... Deputy

○ = Corner monument restored.