

CERTIFIED LAND CORNER RESTORATION

31-12

Index No. T16

State of Wisconsin }
County of LANGLADE } ss.

I, ROBERT J. POSS, do hereby certify that on the 7TH day of JUNE, 1969, I found evidence of the E 1/16 COR ON 1/4 LINE corner of SEC. 27 Township 31, North, Range 12 EAST, Fourth, Principal Meridian, as described hereon; and that from this evidence I established a new monument and accessories as described hereon to perpetuate the original location of this corner.

Resident witnesses:


ALEXANDER KOLPACK

MILTON KOLPACK

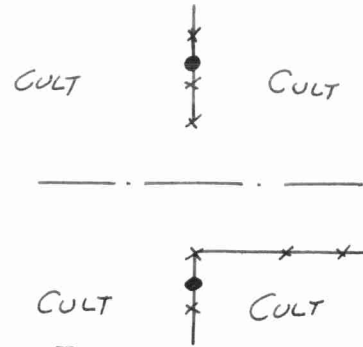
History of original corner establishment:

Description of corner evidence found:

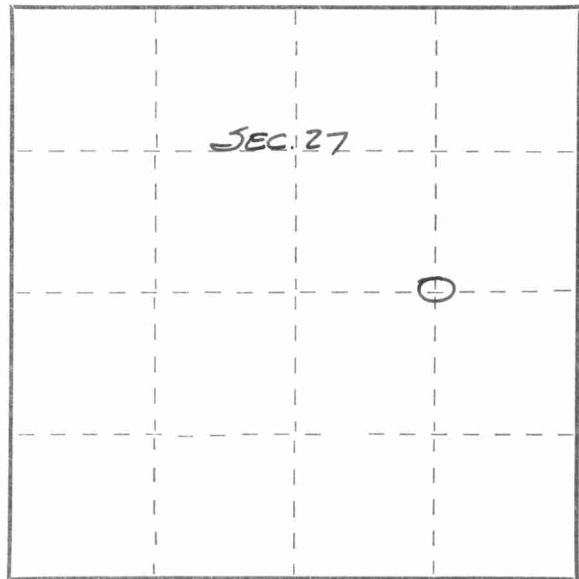
ALEX KOLPACK (AGE 80) RESIDENT SINCE 1925, AFFIRMED THAT CORNER FORMERLY LOCATED ON ROAD & SINCE REBUILT & FENCE LINES LOCATED ON THE 1/16 LINE, ROAD NOW BEING REBUILT.



Description of monument and accessories I established to perpetuate the original location of this corner.



- 1 1/4" I. PIPE WITH GALV. CAP MKD. W.C. E 1/8 COR ON 1/4 LINE SEC. 27 3 RODS N OR TO COR. S NO TREES OR FAMILIAR OBJECTS NEAR.



Dated at ELCHO, Wis., this 7TH day of JUNE, 1969.

Signature Robert J. Poss Title REG. LAND SURVEYOR Registration No. S-0001
(County Surveyor, Registered Land Surveyor, or other duly authorized official)

Office of Register of Deeds, County of _____, I hereby certify that the within instrument was filed in this office for record on the _____ day of _____, 19____ at _____ o'clock _____ M.

(Register of Deeds)

By _____ Deputy

○ = Corner monument restored.

