

CERTIFIED LAND CORNER RESTORATION


3-12

Index No. 02

State of Wisconsin }
County of LANGLADE } ss.

I ROBERT J. POSS, do hereby certify that on the 25TH day of JULY, 1970, I found evidence of the NORTHWEST 1/16 corner of SEC. 19 Township 31, North, Range 12 EAST, Fourth, Principal Meridian, as described hereon; and that from this evidence I established a new monument and accessories as described hereon to perpetuate the original location of this corner.

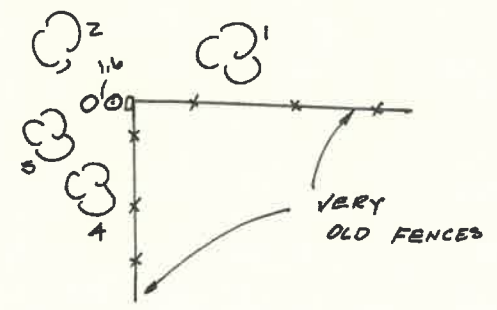
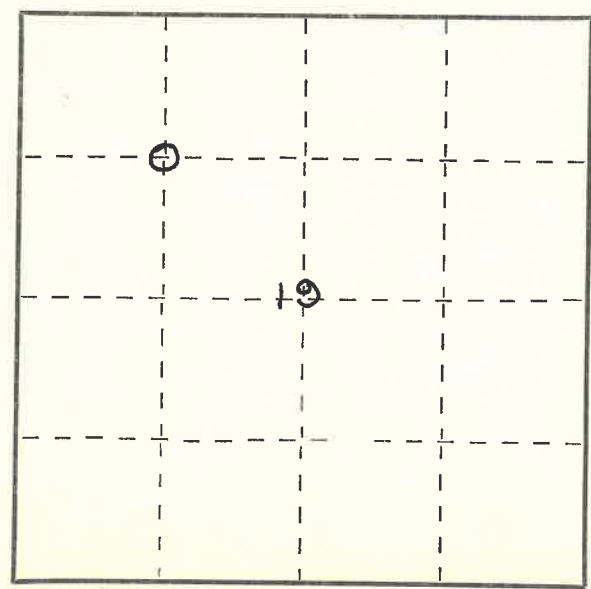
History of original corner establishment:
SURVEY BY HUTCHINSON IN 1906
NO EXISTING B.T.S.



Description of corner evidence found:
FOUND OLD STAKE NEAR ANCIENT FENCE
ALSO ROUND STAKE - NO INDICATION IT WAS SQUARED. 1.6 FT. WEST OF FENCE COR.

Resident witnesses:

Description of monument and accessories I established to perpetuate the original location of this corner.



- 1= TWIN MAPLE HD GN $81\frac{1}{2}$ E 26.5
- 2= HD. MAPLE 8 N 64 W 14.0
- 3= ELM 18 N $71\frac{1}{2}$ W 24.3
- 4= HD. MAPLE 10 S $16\frac{1}{2}$ W 7.2

ALL TREES BLAZED & SCRIBED NBT

Dated at ELCHO, Wis., this 31 day of JULY, 1970.

Signature Robert J. Poss Title REG. LAND SURVEYOR Registration No. S-0001
(County Surveyor, Registered Land Surveyor, or other duly authorized official)

Office of Register of Deeds, County of _____, I hereby certify that the within instrument was filed in this office for record on the _____ day of _____, 19____ at _____ o'clock _____ M.

(Register of Deeds)

By _____ Deputy

○ = Corner monument restored.