

CERTIFIED LAND CORNER RESTORATION

31-12
Index No. 03


State of Wisconsin }
County of LANGLADE } ss.

I ROBERT J. POSS, do hereby certify that on the 25TH day of JULY, 1970, I found evidence of the N¹/₁₆ CENTER corner of SEC. 19 Township 31 NORTH, North, Range 12 EAST, Fourth, Principal Meridian, as described hereon; and that from this evidence I established a new monument and accessories as described hereon to perpetuate the original location of this corner.

History of original corner establishment:

Description of corner evidence found:

FOUND OLD POST - TOO BADLY ROTTED TO PICK UP.
AREA LOGGED - FEW YEARS AGO - NO STS.

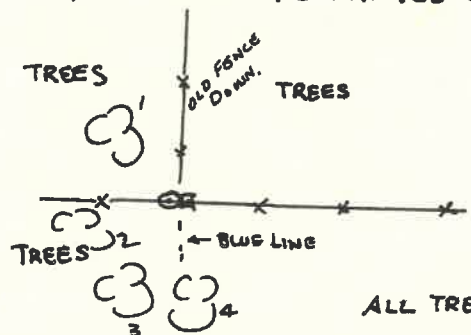
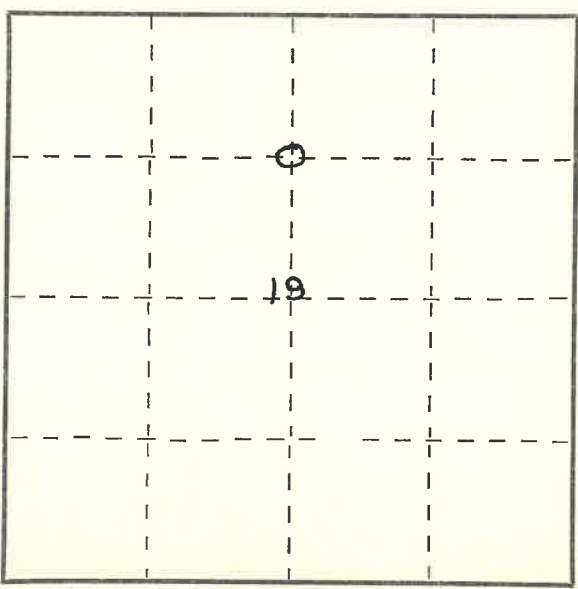


Resident witnesses:

RUDOLPH SCHMIDT SR.

Description of monument and accessories I established to perpetuate the original location of this corner.

SET 2" IRON PIPE PAINTED ORANGE - W/BRASS CAP MKD N¹/₁₆ COR
CTR
SEC. 19-31-12



- 1: HD. MAPLE 20 N 22 1/2 W 16.0
- 2: " " 18 S 58 1/2 W 11.8
- 3: " " 14 S 45 1/2 W 20.6
- 4: " " 14 S 20 W 47.5

ALL TREES BLAZED & SCRIBED NBT.

Dated at ELCHO, Wis., this 31ST day of JULY, 1970

Signature Robert J. Poss Title REG. LAND SURVEYOR Registration No. S-0001
(County Surveyor, Registered Land Surveyor, or other duly authorized official)

Office of Register of Deeds, County of _____, I hereby certify that the within instrument was filed in this office for record on the _____ day of _____, 19____ at _____ o'clock _____ M.

(Register of Deeds)

By _____ Deputy

○ = Corner monument restored.

FORM 985 H. C. MILLER CO., MILWAUKEE