

CERTIFIED LAND CORNER RESTORATION

31-12 Index No. 04

State of Wisconsin }  
County of LANGLADE } ss.

I ROBERT J. POSS do hereby  
certify that on the 18<sup>TH</sup> day  
of JULY, 1970, I found  
evidence of the NE 1/16 COR  
corner of SEC. 19  
Township 31, North, Range  
12 EAST, Fourth, Principal Meridian,  
as described hereon; and that from this evidence  
I established a new monument and accessories  
as described hereon to perpetuate the original  
location of this corner.


Resident witnesses:

RUDOLPH SCHMIDT SR.

History of original corner establishment:

Description of corner evidence found:

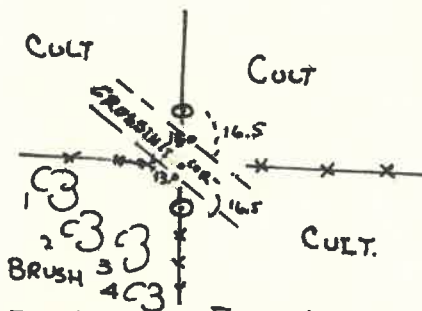
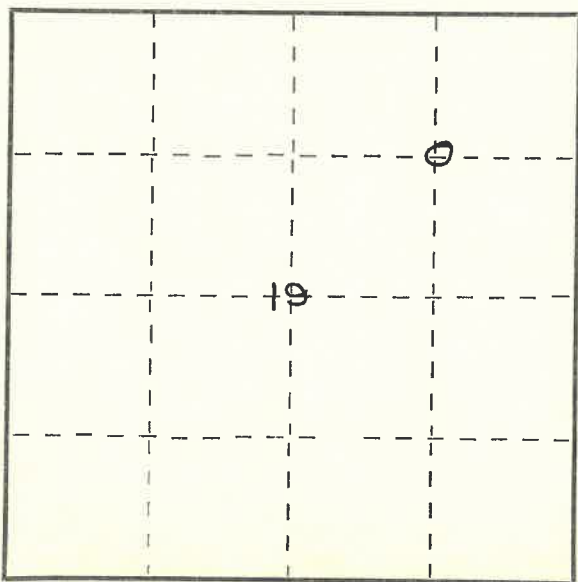
SCHMIDT INDICATED LOCATION OF OLD PIPE - COULD NOT FIND  
BUT NEAR JUNCTION OF FENCE LINES EXTENDED.



Description of monument and accessories I established to perpetuate the original location of this corner.

SET 2 WITNESS CORNS, 2" IRON PIPE PAINTED ORANGE  
W/BRASS CAP MKD WIT COR  
NE 1/16 COR  
SEC 19-31-12  
1 ROD NORTH TO COR.  
SOUTH

- 1: ROCK ELM 22 S83W 33.7
- 2: CHERRY 10 S45W 53.0
- 3: W. ASH 6 S 27 1/2 W 48.3
- 4: NOR. PINE 12 S15W 58.4



NO TREES BLAZED OR SCRIBED

Dated at EL CUDO, Wis., this 30<sup>TH</sup> day of JULY, 1970.

Signature \_\_\_\_\_ Title \_\_\_\_\_ Registration No. \_\_\_\_\_  
(County Surveyor, Registered Land Surveyor, or other duly authorized official)

Office of Register of Deeds, County of \_\_\_\_\_, I hereby certify that the within  
instrument was filed in this office for record on the \_\_\_\_\_ day of \_\_\_\_\_, 19\_\_\_\_  
at \_\_\_\_\_ o'clock \_\_\_\_\_ M.

\_\_\_\_\_  
(Register of Deeds)

By \_\_\_\_\_ Deputy

○ = Corner monument restored.