


CERTIFIED LAND CORNER RESTORATION

31-13 31-12
Index No. L-23



State of Wisconsin }
County of LANGLADE } ss.

I, ROBERT J. POSS, do hereby certify that on the 8TH day of MAY, 1971, I found evidence of the CTR. Sec. corner of Sec. 13 Township 31, North, Range 12-13 EAST Fourth, Principal Meridian, as described hereon; and that from this evidence I established a new monument and accessories as described hereon to perpetuate the original location of this corner.

History of original corner establishment:

Description of corner evidence found:

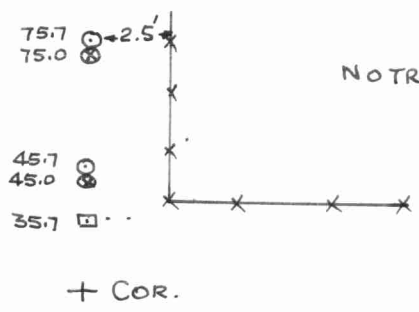
FOUND REFERENCE MARKERS SET BY WHC IN ROAD RECONSTR.
BRASS CAP IN CONC. SET FLUSH.

Resident witnesses:

.....
.....
.....

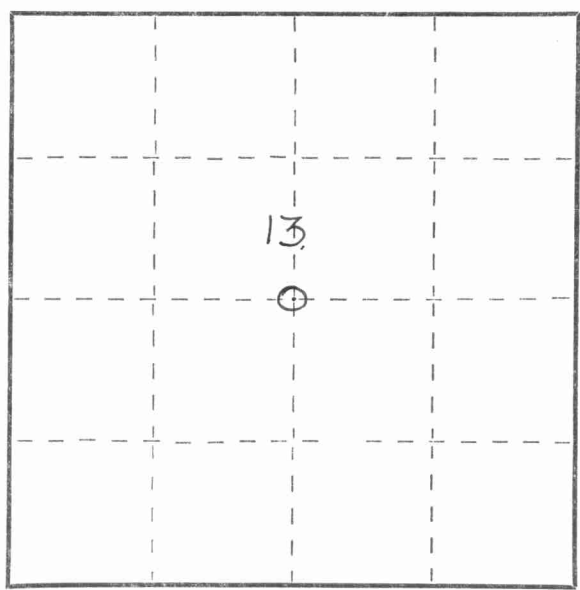
Description of monument and accessories I established to perpetuate the original location of this corner.

SET 2 WITNESS CORNERS 1/4" GALV PIPE W/GALV CAP.
MKD WIT COR
CTR. SEC. 13



NOT TREES OR LAND MARKS NEAR

- GALV. CAP ON 1/4" PIPE
- ⊗ BRASS PLUG SET IN CONC. FLUSH
- CEDAR R/W POST.



ZZ

Dated at ELCHO, Wis., this 7TH day of JUNE, 1971.

Signature Robert J. Poss Title REG. LAND SURVEYOR Registration No. S-0001
(County Surveyor, Registered Land Surveyor, or other duly authorized official)

Office of Register of Deeds, County of _____, I hereby certify that the within instrument was filed in this office for record on the _____ day of _____, 19____ at _____ o'clock _____ M.

(Register of Deeds)

By _____ Deputy

○ = Corner monument restored.

