

CERTIFIED LAND CORNER RESTORATION


Index No. 2-1

State of Wisconsin }
 County of Langlade } ss.

I Gary A. Radtke, do hereby certify that on the 3rd day of July, 1978, I found evidence of the South-East corner of Section 36 Township 31, North, Range 11 East, Fourth Principal Meridian, as described hereon; and that from this evidence I established a new monument and accessories as described hereon to perpetuate the original location of this corner.

Resident witnesses:

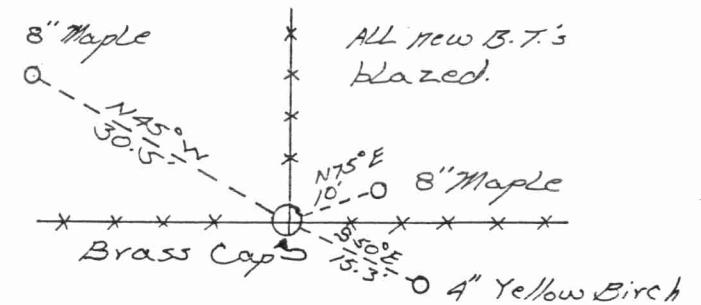
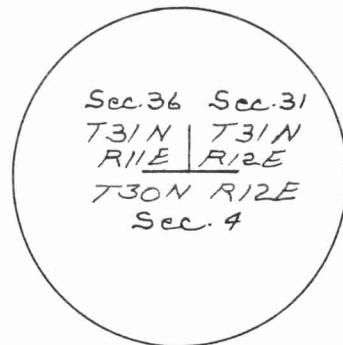
History of original corner establishment:
Found None.



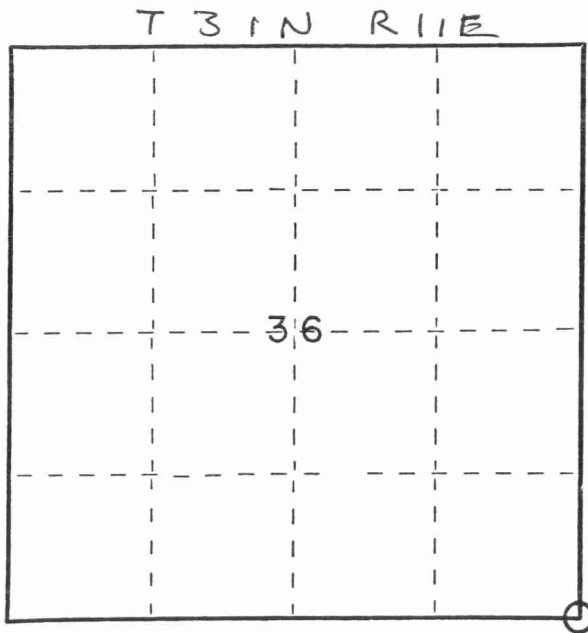
Description of corner evidence found:

Found existing 1/2" steel rod at corner & also found existing bearing tree, { 30" Hemlock, blazed & scribed, reading, SEC. 36
B.T.
Also found existing fence line.

Description of monument and accessories I established to perpetuate the original location of this corner.



FORM 983 H. C. MILLER CO., MILWAUKEE



○ = Corner monument restored.

Dated at Antigo, Wis., this 6th day of July, 1978.

Signature Gary A. Radtke Title Registered Land Surveyor Registration No. S-1248
 (County Surveyor, Registered Land Surveyor, or other duly authorized official)

Office of Register of Deeds, County of _____, I hereby certify that the within instrument was filed in this office for record on the _____ day of _____, 19____ at _____ o'clock _____ M.

(Register of Deeds)

By _____ Deputy

