

CERTIFIED LAND CORNER RESTORATION


31-11

Index No. W-19

State of Wisconsin }
County of LANGLADE } ss.

I ROBERT J. POSS, do hereby certify that on the 10TH day of JUNE, 1970, I found evidence of the N 1/16 ON 1/4 LINE corner of SEC. 35 Township 31, North, Range 11 EAST, Fourth, Principal Meridian, as described hereon; and that from this evidence I established a new monument and accessories as described hereon to perpetuate the original location of this corner.

History of original corner establishment:



Description of corner evidence found:

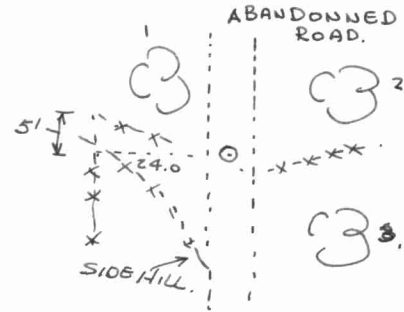
LOCATION OF IRON PIPE INDICATED BY SCHMIDT FENCE LINES SKEW-GEED. FOUND TREES W/SCARS SCHMIDT (AGE 70) BORN & RAISED ON PROPERTY.

Resident witnesses:

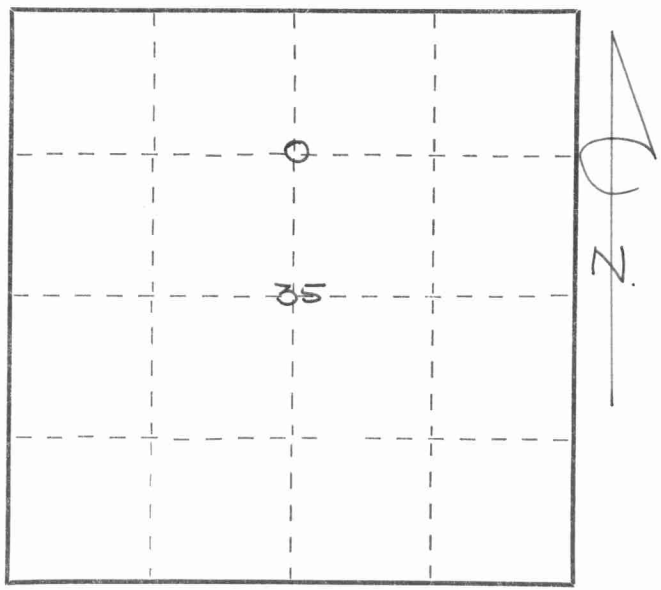
GEORGE SCHMIDT

Description of monument and accessories I established to perpetuate the original location of this corner.

SET 1/4" PIPE PAINTED ORANGE W/BRASS CAP MK, N 1/16 COR N-S 1/4 LINE



- 1: HD. MAPLE W/SCARS 20 N 6 1/2 W 13.0
 - 2: ELM 10 N 42 1/2 E 18.0
 - 3: HD. MAPLE W/SCARS 14 S 78 1/2 E 14.6
- TREES BLAZED & SCRIBED NBT



○ = Corner monument restored.

Dated at ELCHO, Wis., this 19TH day of JUNE, 1970.

Signature Robert J. Poss Title REG. LAND SURVEYOR Registration No. S-0001
(County Surveyor, Registered Land Surveyor, or other duly authorized official)

Office of Register of Deeds, County of _____, I hereby certify that the within instrument was filed in this office for record on the _____ day of _____, 19____ at _____ o'clock _____ M.

(Register of Deeds)

By _____ Deputy

FORM 985 H. C. MILLER CO., MILWAUKEE

43111353020

