


CERTIFIED LAND CORNER RESTORATION

31-11 Index No. X-19

State of Wisconsin }
County of LANGLADE } ss.

History of original corner establishment:

I, ROBERT J. POSS, do hereby certify that on the 5TH day of JUNE, 1970, I found evidence of the CENTER SECTION corner of SEC. 35 Township 31, North, Range 11 EAST, Fourth, Principal Meridian, as described hereon; and that from this evidence I established a new monument and accessories as described hereon to perpetuate the original location of this corner.



Description of corner evidence found:

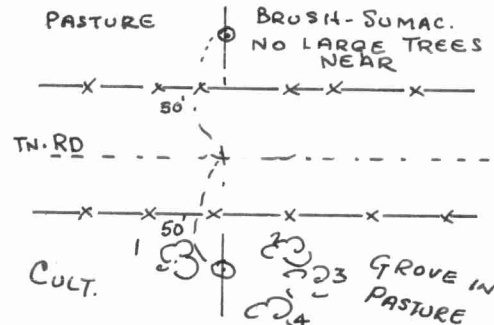
HUTCHINSON SET SHAFT WITH COG GEAR 1/2" IRON DISC. THIS NOW 2+ BELOW ROAD SURFACE.

Resident witnesses:

.....
.....
.....

Description of monument and accessories I established to perpetuate the original location of this corner.

SET 2 WITNESS CORS = 1/4" IRON PIPE W/BRASS CAP PIPE PAINTED ORANGE



- REF. TO SOUTH WIT. COR To Cor
- 1= ELM 36 N37W 12.3 S6 1/2 W 38.0
 - 2= IRONWOOD 18 N46E 8.0 S 9 1/2 E 44.5
 - 3= ELM 36 N59E 15.4 S 20 E 44.5
 - 4= BASSWOOD 16 N80E 14.2 S 18 1/2 E 49.5
- NO TREES BLAZED.

MKD
WIT. COR
CTR SEC
35
T31N R11E
SOFT. NORTH TO COR.
(SOUTH)

Dated at ELCHO, Wis., this 5TH day of JUNE, 1970.

Signature Robert J. Poss Title REG. LAND SURVEYOR Registration No. S-0001
(County Surveyor, Registered Land Surveyor, or other duly authorized official)

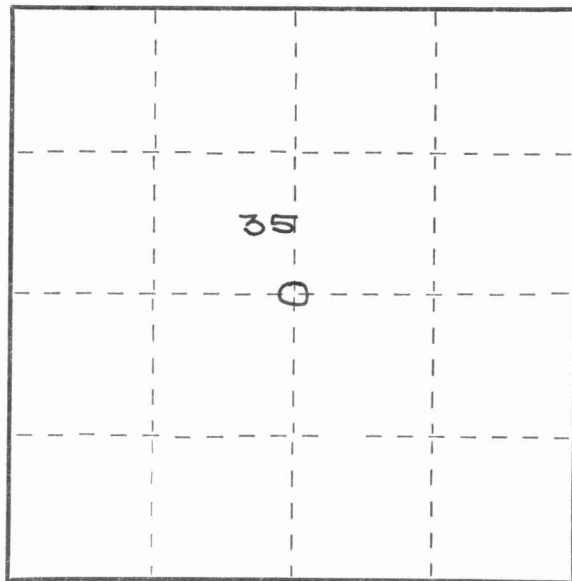
Office of Register of Deeds, County of _____, I hereby certify that the within instrument was filed in this office for record on the _____ day of _____, 19____ at _____ o'clock _____ M.

(Register of Deeds)

By _____ Deputy

FORM 985 M. C. MILLER CO., MILWAUKEE

4311352000



○ = Corner monument restored.

