

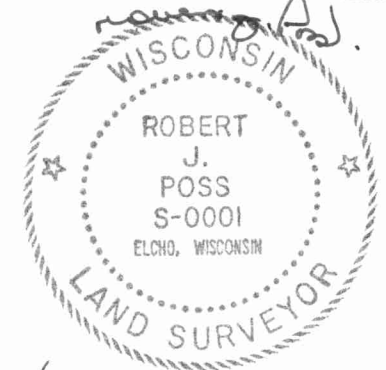
CERTIFIED LAND CORNER RESTORATION

31-11 Index No. Z-19

State of Wisconsin }  
County of LANGLADE } ss.

I ROBERT J. POSS, do hereby certify that on the 5<sup>TH</sup> day of JUNE, 1970, I found evidence of the SOUTH 1/4 corner of SEC. 35 Township 31, North, Range 11 EAST, Fourth, Principal Meridian, as described hereon; and that from this evidence I established a new monument and accessories as described hereon to perpetuate the original location of this corner.

History of original corner establishment:



Description of corner evidence found:

FOUND 2"x2" L IRON - PROBABLY SET BY HUTCHINSON

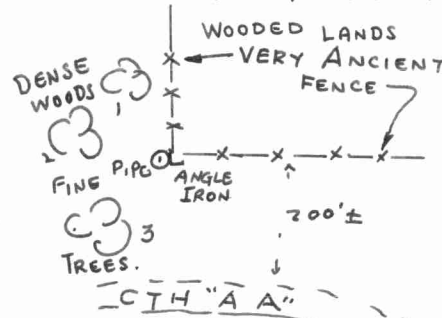
Resident witnesses:

.....  
.....  
.....

Description of monument and accessories I established to perpetuate the original location of this corner.

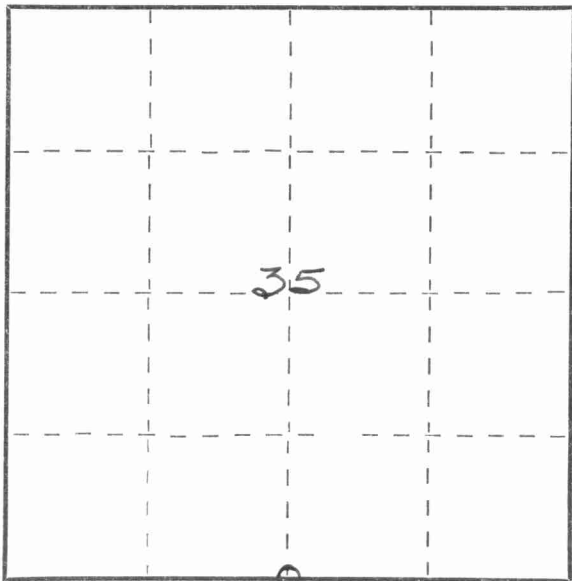
SET 1 1/4" IRON PIPE - PAINTED ORANGE - BRASS CAP MK

S 1/4 COR  
SEC. 35  
T 31 N R 11 E.



- 1: HD. MAPLE 28 N 25 W 29.0'
- 2: ELM 20 N 75 W 32.7'
- 3: HD. MAPLE 20 S 52 1/2 W 28.7'

ALL TREES BLAZED & SCRIBED NBT.



Dated at ELCHO, Wis., this 5<sup>TH</sup> day of JUNE, 1970

Signature Robert J. Poss Title REG. LAND SURVEYOR Registration No. S-0001  
(County Surveyor, Registered Land Surveyor, or other duly authorized official)

Office of Register of Deeds, County of \_\_\_\_\_, I hereby certify that the within instrument was filed in this office for record on the \_\_\_\_\_ day of \_\_\_\_\_, 19\_\_\_\_ at \_\_\_\_\_ o'clock \_\_\_\_\_ M.

.....  
(Register of Deeds)

By \_\_\_\_\_ Deputy

○ = Corner monument restored.

FORM 985 M. C. MILLER CO., MILWAUKEE

43111350020

