

CERTIFIED LAND CORNER RESTORATION

Index No. V-2

State of Wisconsin }  
County of LANGLADE } ss.


History of original corner establishment:

I Wm. F. Kelly, do hereby certify that on the 15<sup>TH</sup> day of OCTOBER, 1974, I found evidence of the WEST 1/4 corner of SECS. 30 & 31 Township 31, North, Range 11 EAST, Fourth Principal Meridian, as described hereon; and that from this evidence I established a new monument and accessories as described hereon to perpetuate the original location of this corner.

Description of corner evidence found:

STONE -

NOTE: THIS CORNER EST. BY R.J. HALLISY IN SEPT 1970 BY SURVEY. WIT. COR. SET BY HALLISY HAD BEEN REMOVED STONE LOCATED - SET IRON ROD WITH BRASS CAP TO MARK CORNER, SET NEW WIT. COR.



*William F. Kelly*

Resident witnesses:

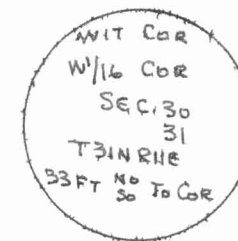
Description of monument and accessories I established to perpetuate the original location of this corner.

SET 1 1/2" IRON PIPES W/ BRASS CAPS AS WIT COR. - MKD.  
NO IDENTIFIABLE OBJECTS NEAR.  
SET 1" IRON ROD W/ BRASS CAP ALONGSIDE STONE

○ WIT COR

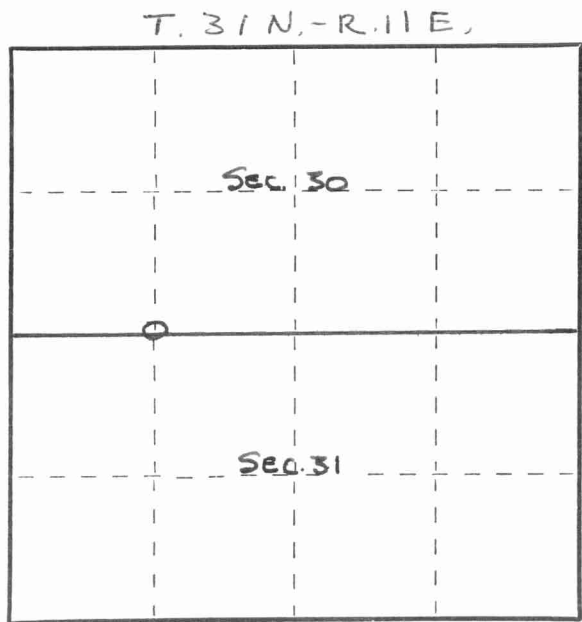
○

○ WIT COR



FORM 985 H. C. MILLER CO., MILWAUKEE

4311300030



○ = Corner monument restored.

Dated at ELCHO, Wis., this 15<sup>TH</sup> day of OCTOBER, 1974

Signature William F. Kelly Title REG. LAND SURVEYOR Registration No. S-1098  
(County Surveyor, Registered Land Surveyor, or other duly authorized official)

Office of Register of Deeds, County of \_\_\_\_\_, I hereby certify that the within instrument was filed in this office for record on the \_\_\_\_\_ day of \_\_\_\_\_, 19\_\_\_\_ at \_\_\_\_\_ o'clock \_\_\_\_\_ M.

(Register of Deeds)

By \_\_\_\_\_ Deputy

*[Faint handwritten text, possibly a signature or date]*