


CERTIFIED LAND CORNER RESTORATION

31-11
Index No. P-23

State of Wisconsin }
County of LANGLADE } ss.

I ROBERT J. POSS, do hereby certify that on the 19TH day of JUNE, 1970, I found evidence of the CENTER SEC. 1/4 corner of SEC. 24 Township 31, North, Range 11 EAST, Fourth, Principal Meridian, as described hereon; and that from this evidence I established a new monument and accessories as described hereon to perpetuate the original location of this corner.

History of original corner establishment:



Description of corner evidence found:

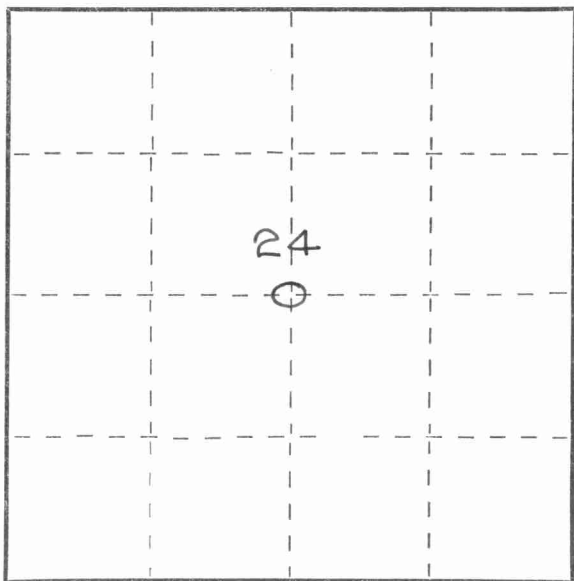
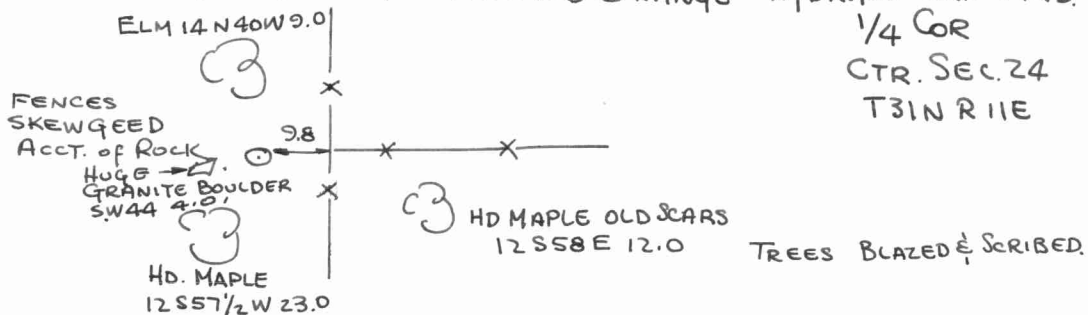
FOUND PLOW POINT IN MOUND OF STONE

Resident witnesses:

HERBERT CARLEY JR.

Description of monument and accessories I established to perpetuate the original location of this corner.

SET 1/4" IRON PIPE PAINTED ORANGE W/BRASS CAP MKD. 1/4 COR CTR. SEC. 24 T31N R11E



Dated at ELCHO, Wis., this 19TH day of JUNE, 1970.

Signature Robert J. Poss Title REG. LAND SURVEYOR Registration No. 3-0001
(County Surveyor, Registered Land Surveyor, or other duly authorized official)

Office of Register of Deeds, County of _____, I hereby certify that the within instrument was filed in this office for record on the _____ day of _____, 19____ at _____ o'clock _____ M.

(Register of Deeds)

By _____ Deputy

○ = Corner monument restored.

FORM 985 H. C. MILLER CO., MILWAUKEE
4311242000

