


CERTIFIED LAND CORNER RESTORATION

31-11
Index No. P-21

State of Wisconsin }
County of LANG LADE } ss.

I ROBERT J. POSS do hereby certify that on the 19TH day of JUNE, 1970, I found evidence of the 1/4 SEC. corner of SECS. 23 - 24 Township 31, North, Range 11 EAST, Fourth, Principal Meridian, as described hereon; and that from this evidence I established a new monument and accessories as described hereon to perpetuate the original location of this corner.

History of original corner establishment:



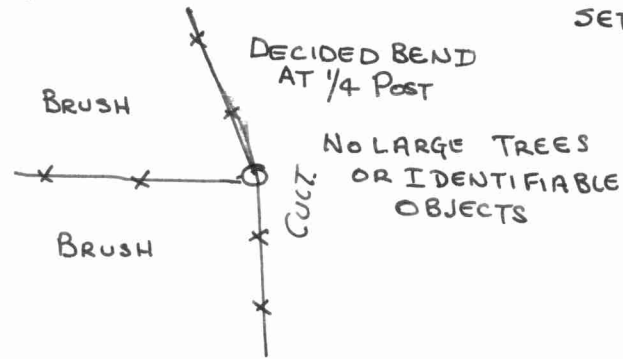
Description of corner evidence found:

FOUND 3/4" X 18" IRON BOLT ERECT AT COR.

Resident witnesses:

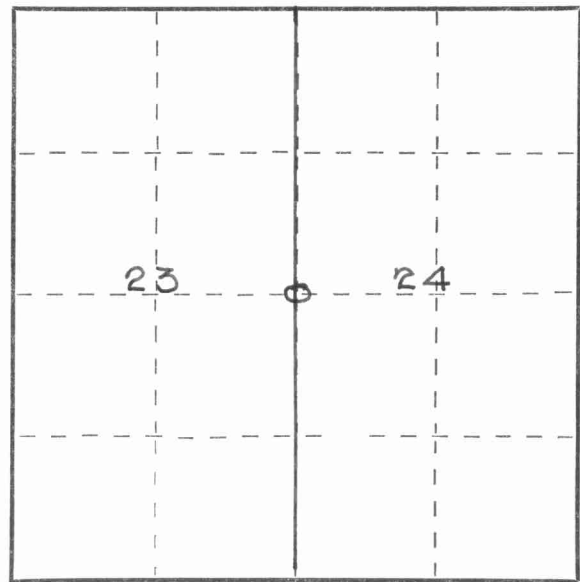
.....
.....
.....

Description of monument and accessories I established to perpetuate the original location of this corner.



SET 1/4" IRON PIPE W/GALV. CAP MKD 1/4 COR
SEC. 23 24
T 31 N R 11 E.

FORM 985 H. C. MILLER CO., MILWAUKEE



○ = Corner monument restored.

Dated at ELCHO, Wis., this 19TH day of JUNE, 1970.

Signature Robert J. Poss Title REG. LAND SURVEYOR Registration No. S-0001
(County Surveyor, Registered Land Surveyor, or other duly authorized official)

Office of Register of Deeds, County of....., I hereby certify that the within instrument was filed in this office for record on the..... day of....., 19..... at..... o'clock..... M.

.....
(Register of Deeds)

By..... Deputy

4311123000

