

CERTIFIED LAND CORNER RESTORATION


Index No. R-14

State of Wisconsin }
County of LANGLADE } ss.

History of original corner establishment:

I, WILLIAM F. KELLY, do hereby certify that on the 11th day of July, 1978, I found evidence of the W. 1/8 corner of SECTION 22 Township 31, North, Range 11E, Fourth Principal Meridian, as described hereon; and that from this evidence I established a new monument and accessories as described hereon to perpetuate the original location of this corner.

Description of corner evidence found:
FOUND 1" IRON PIN IN FLIGHT ROAD SET ON CONTROL SURVEY BY BECHER-HOPPE FOR AIRPORT PROPERTY.


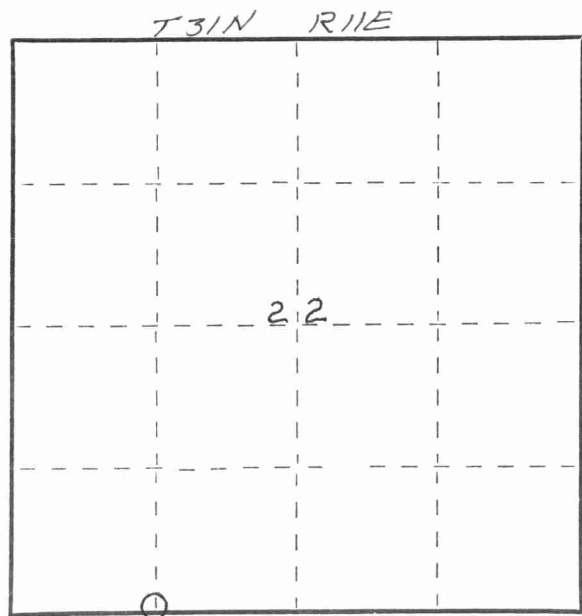


Resident witnesses:

Description of monument and accessories I established to perpetuate the original location of this corner.

FORM 985 H. C. MILLER CO., MILWAUKEE

4311220030



Dated at ELCHO, Wis., this 16th day of SEPTEMBER, 1978.

Signature William F. Kelly Title County Surveyor Registration No. S 1098
(County Surveyor, Registered Land Surveyor, or other duly authorized official)

Office of Register of Deeds, County of _____, I hereby certify that the within instrument was filed in this office for record on the _____ day of _____, 19____ at _____ o'clock _____ M.

(Register of Deeds)

By _____ Deputy

○ = Corner monument restored.

