

CERTIFIED LAND CORNER RESTORATION

Index No. 0-4

State of Wisconsin } ss.
County of Langlade }

History of original corner establishment:

Re-divided complete Section 19, T31N, R11E

I Gary A. Radtke, do hereby certify that on the 13th day of December, 1977, I found evidence of the Center of the NE 1/4 corner of Section 19 Township 31 North, Range 11E, Fourth Principal Meridian, as described hereon; and that from this evidence I established a new monument and accessories as described hereon to perpetuate the original location of this corner.

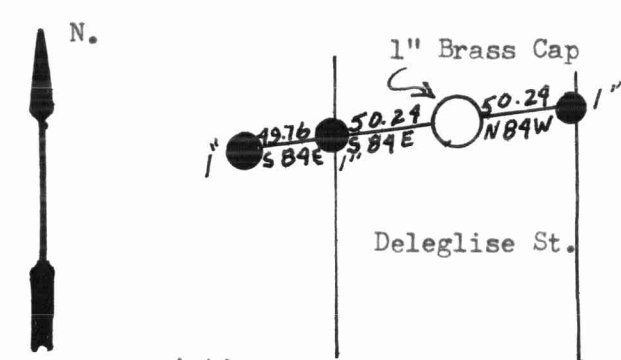
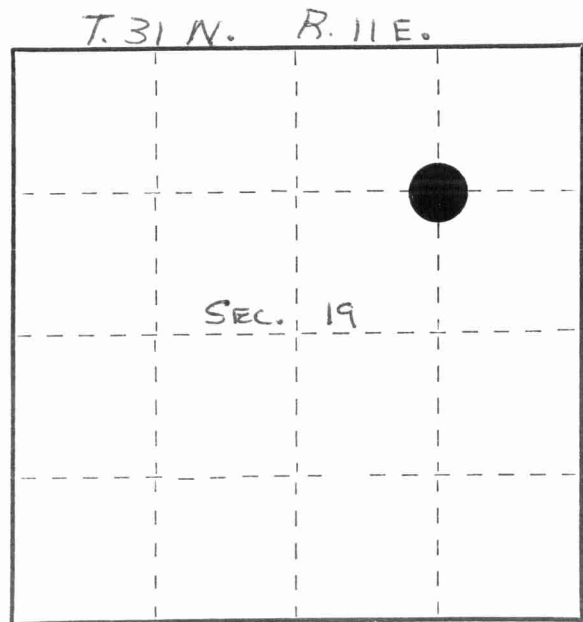
Description of corner evidence found:

Resident witnesses:


Patrick Vander Leest



Description of monument and accessories I established to perpetuate the original location of this corner.



Brass Cap Marked



Dated at Antigo, Wis., this 14th day of December, 1977

Signature: Sam A. Radtke Title: Registered Land Surveyor Registration No. S-1248

Office of Register of Deeds, County of Langlade, I hereby certify that the within instrument was filed in this office for record on the ... day of ... 19... at ... o'clock ... M.

(Register of Deeds)

By ... Deputy

FORM 985 H. C. MILLER CO., MILWAUKEE 4311193010

O = Corner monument restored.

