

CERTIFIED LAND CORNER RESTORATION

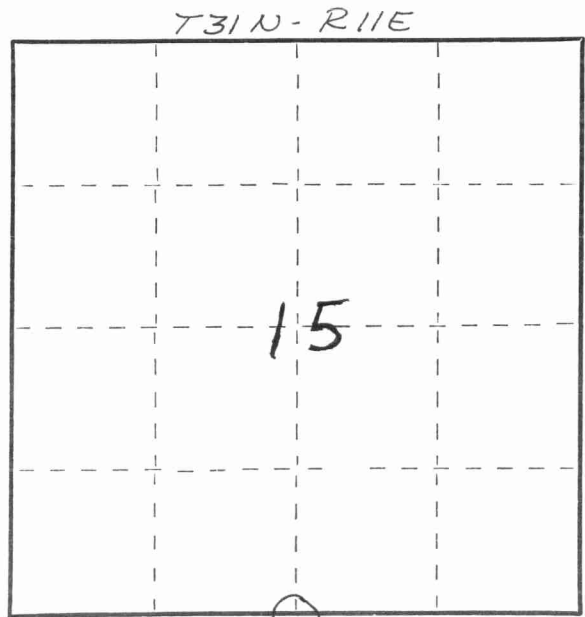
Index No. N-15

State of Wisconsin }
County of LANGLADE } ss.

I WILLIAM F. KELLY, do hereby certify that on the 7th day of JULY, 1978, I found evidence of the 1/4 SECTION corner of SECTION 15-22 Township 31, North, Range 11E, Fourth Principal Meridian, as described hereon; and that from this evidence I established a new monument and accessories as described hereon to perpetuate the original location of this corner.


Resident witnesses:

.....
.....
.....



○ = Corner monument restored.

History of original corner establishment:



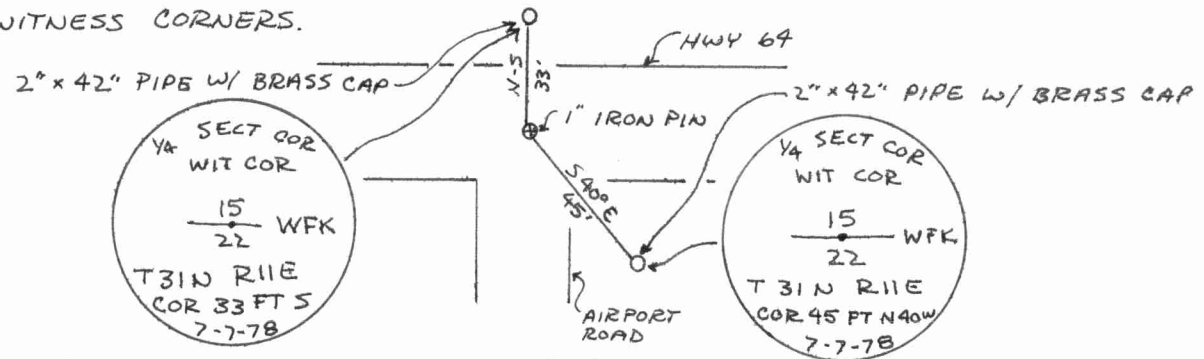
William F. Kelly

Description of corner evidence found:

LOCATED A 1" IRON PIN IN THE CENTER OF HWY 64 SET BY BECHER-HOPPE ENGINEERS, INC.

Description of monument and accessories I established to perpetuate the original location of this corner.

SET WITNESS CORNERS.



Dated at ELCHO, Wis., this 7th day of JULY, 1978

Signature William F. Kelly Title REGISTERED LAND SURVEYOR Registration No. 5-1098
(County Surveyor, Registered Land Surveyor, or other duly authorized official)

Office of Register of Deeds, County of....., I hereby certify that the within instrument was filed in this office for record on the..... day of....., 19..... at..... o'clock..... M.

.....
(Register of Deeds)
By..... Deputy

FORM 985 H. C. MILLER CO., MILWAUKEE
4311150020

