

CERTIFIED LAND CORNER RESTORATION

Index No. T-1  
31-11

State of Wisconsin }  
County of Langlade } ss.

History of original corner establishment:  
Found none

I Gary A. Radtke, do hereby certify that on the 21st day of July, 1978, I found evidence of the west 1/4 corner of Section 30 Township 31, North, Range 11 East, Fourth Principal Meridian, as described hereon; and that from this evidence I established a new monument and accessories as described hereon to perpetuate the original location of this corner.

Description of corner evidence found:  
Found existing R.R. spike at intersection of Fifth Ave. & Western Ave.

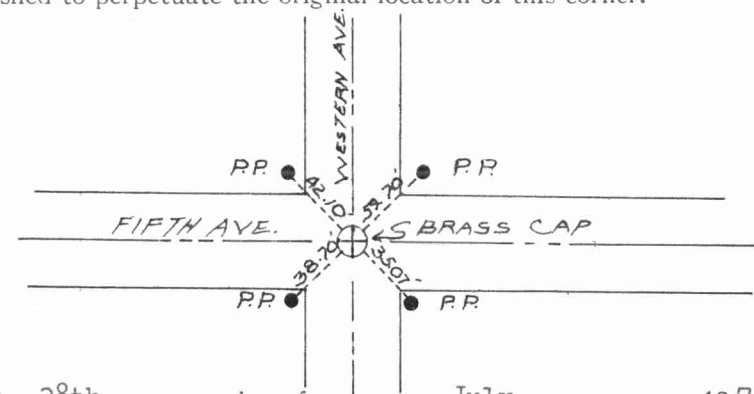
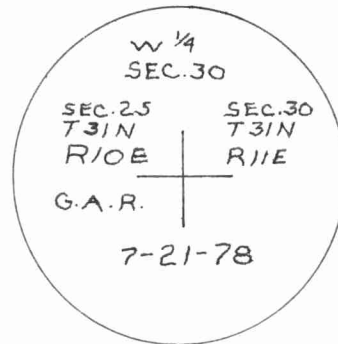
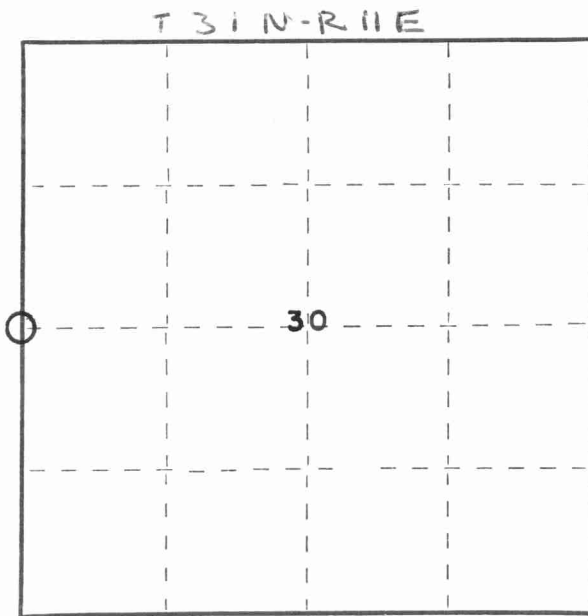


Resident witnesses:

Description of monument and accessories I established to perpetuate the original location of this corner.

FORM 985 H. C. MILLER CO., MILWAUKEE

43110252000



Dated at Antigo, Wis., this 28th day of July, 1978.

Signature Gary A. Radtke Title Registered Land Surveyor Registration No. S-1248  
(County Surveyor, Registered Land Surveyor, or other duly authorized official)

Office of Register of Deeds, County of \_\_\_\_\_, I hereby certify that the within instrument was filed in this office for record on the \_\_\_\_\_ day of \_\_\_\_\_, 19\_\_\_\_ at \_\_\_\_\_ o'clock \_\_\_\_\_ M.

(Register of Deeds)

By \_\_\_\_\_ Deputy

○ = Corner monument restored.

