

CERTIFIED LAND CORNER RESTORATION

Index No. V-25

V | 31-11

State of Wisconsin }
County of LANGLADE } ss.

History of original corner establishment:


I, W.M. F. KELLY, do hereby certify that on the 15TH day of OCTOBER, 1974, I found evidence of the SECTION corner of SECS 25, 30, 36 & 31 Township 31, North, Range R. 10 E. 11. E. EAST, Fourth Principal Meridian, as described hereon; and that from this evidence I established a new monument and accessories as described hereon to perpetuate the original location of this corner.

Description of corner evidence found:

FOUND CORNER PREVIOUSLY FOUND BY HALLISY. ONE WITNESS CORNER GONE.

Resident witnesses:

SET 1" IRON PIPE WITH BRASS HEAD ON COR. LOCATION



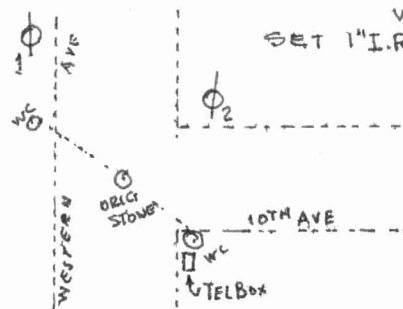
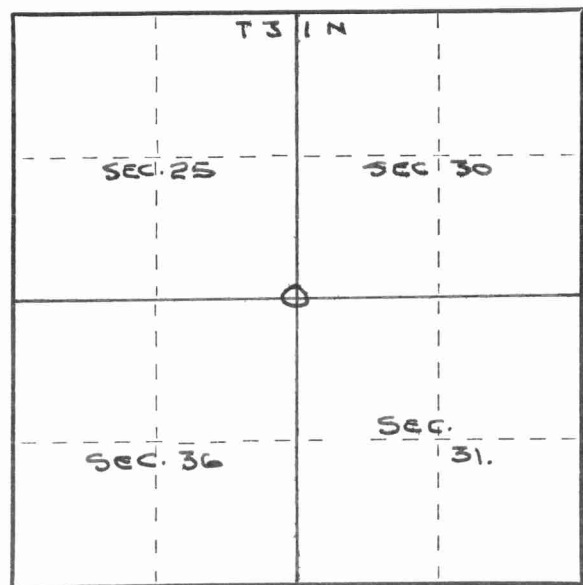
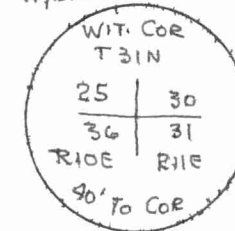
William F. Kelly

Description of monument and accessories I established to perpetuate the original location of this corner.

RESET 1 WITNESS COR; TIED IN ADDITION. WITNESS W.C. LIE NW & SE - 40' FROM COR. SET 1" I. ROD W/ BRASS HEAD AT COR.

2" IRON PIPE W/ BRASS CAP MKD

1= POWER POLE N 28 1/2 W 63.60 MKD 311D 25R24
2= POWER POLE N 45 1/2 E 48.65 MKD 640D31



Dated at ELCHO, Wis., this 15TH day of OCTOBER, 1974

Signature William F. Kelly Title REG. LAND SURVEYOR Registration No. 51098
(County Surveyor, Registered Land Surveyor, or other duly authorized official)

Office of Register of Deeds, County of _____, I hereby certify that the within instrument was filed in this office for record on the _____ day of _____, 19____ at _____ o'clock _____ M.

(Register of Deeds)

By _____ Deputy

○ = Corner monument restored.

FORM 985 H. C. MILLER CO., MILWAUKEE

431025000

