

CERTIFIED LAND CORNER RESTORATION

31-11
Index No. V-1

State of Wisconsin }
County of Langlade } ss.

History of original corner establishment:

I Raymond J. Hallisy, do hereby certify that on the 7th day of September, 1970, I found evidence of the NW Section corner of 31 Township 31N, North, Range 11 E, Fourth, Principal Meridian, as described hereon; and that from this evidence I established a new monument and accessories as described hereon to perpetuate the original location of this corner.

Description of corner evidence found:

Dorr's Notes of Section Subdivision in 1885, 1887, and 1897 - 6"x6"x 2 foot limestone rock Iron pipe by stone along with bricks and glass fragments as recorded in Dorr's Notes.

Resident witnesses:

Gary Radtke - City Engineer

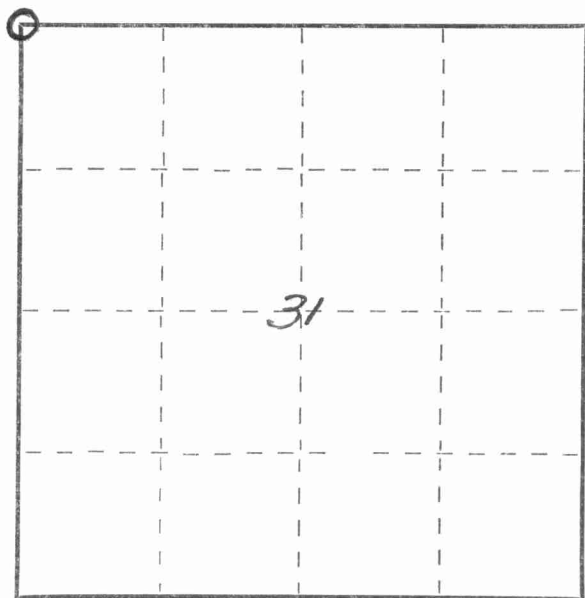
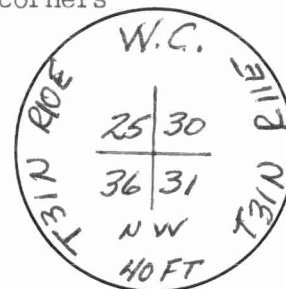
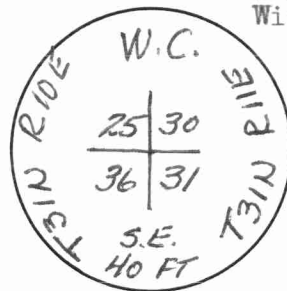
Description of monument and accessories I established to perpetuate the original location of this corner.

Set 2 - 2" iron pipes with brass caps
Witness corners

Supplemental ties
16" Red Maple N 29°10'E 66 ft.

Power Pole N 45° 45'E 48' 5"

Ties marked by 5" spike



○ = Corner monument restored.

Dated at Antigo, Wis., this 7th day of September, 1970.

Signature Raymond J. Hallisy Title Reg. Land Surveyor Registration No. S-685
(County Surveyor, Registered Land Surveyor, or other duly authorized official)

Office of Register of Deeds, County of _____, I hereby certify that the within instrument was filed in this office for record on the _____ day of _____, 19____ at _____ o'clock _____ M.

(Register of Deeds)

By _____ Deputy

FORM 985 H. C. MILLER CO., MILWAUKEE

4311035000

