

CERTIFIED LAND CORNER RESTORATION

Index No. N-25  
31-10

State of Wisconsin }  
County of Langlade } ss.

I, Gary A. Radtke, do hereby certify that on the 13th. day of December, 19 77, I found evidence of the NW corner of Section 19 Township 31, North, Range 11E, Fourth Principal Meridian, as described hereon; and that from this evidence I established a new monument and accessories as described hereon to perpetuate the original location of this corner.


Resident witnesses:

Patrick Vander Leest

History of original corner establishment:

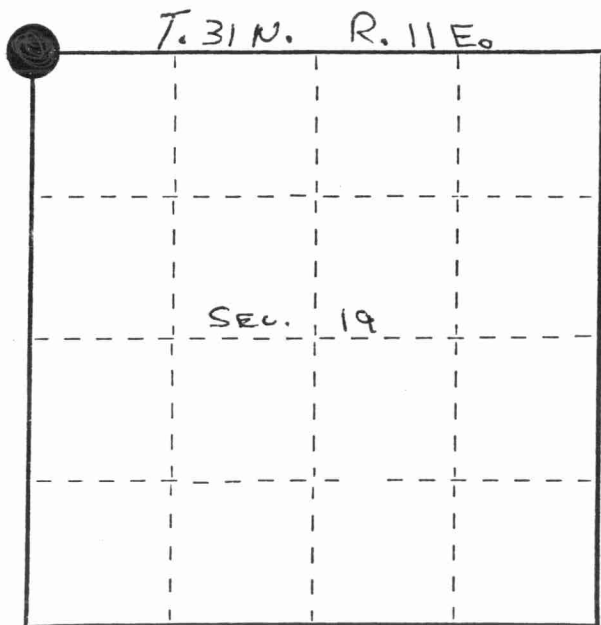
Re-divided complete Section 19, T31N, R11E

Description of corner evidence found:

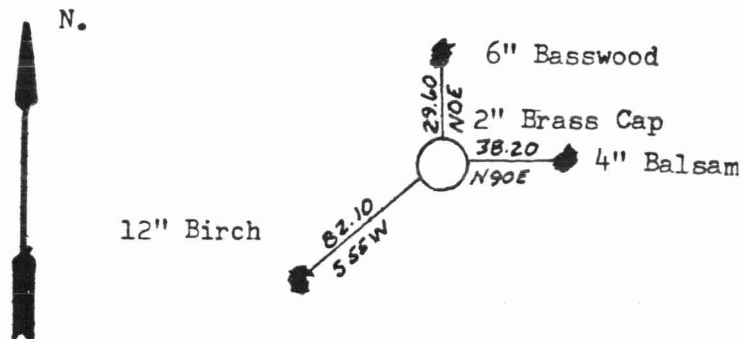


Description of monument and accessories I established to perpetuate the original location of this corner.

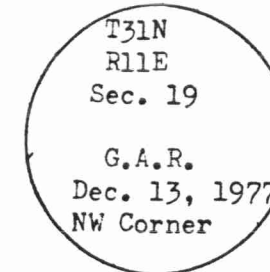
FORM 985 H. C. MILLER CO., MILWAUKEE



O = Corner monument restored.



Brass Cap Marked



Dated at Antigo, Wis., this 14th. day of December, 19 77.

Signature Gary A. Radtke Title Registered Land Surveyor Registration No. S-1248  
(County Surveyor, Registered Land Surveyor, or other duly authorized official)

Office of Register of Deeds, County of Langlade, I hereby certify that the within instrument was filed in this office for record on the \_\_\_\_\_ day of \_\_\_\_\_, 19 \_\_\_\_\_ at \_\_\_\_\_ o'clock \_\_\_\_\_ M.

(Register of Deeds)

By \_\_\_\_\_ Deputy

43110130000

