

CERTIFIED LAND CORNER RESTORATION

Index No. J-25

31-11


State of Wisconsin }
County of LANGLADE } ss.

I WILLIAM F KELLY, do hereby certify that on the 13TH day of APRIL, 1976, I found evidence of the SECTION corner of SECTIONS 12, 7, 13, & 18 Township 31, North, Range 11E, Fourth Principal Meridian, as described hereon; and that from this evidence I established a new monument and accessories as described hereon to perpetuate the original location of this corner.

Resident witnesses:

HAROLD 1GL

History of original corner establishment:



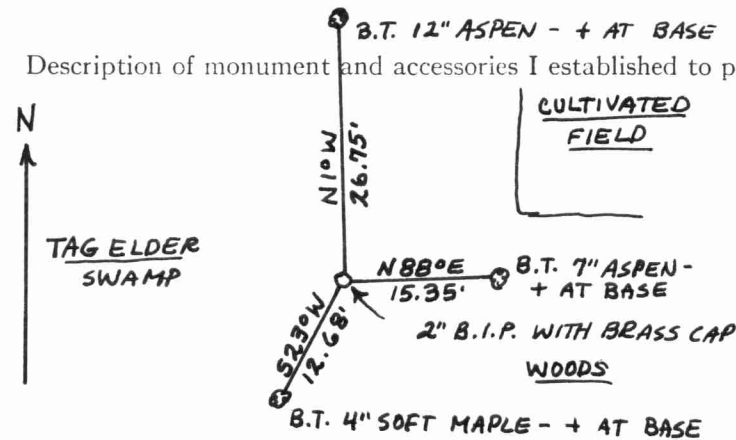
William F. Kelly
15 April 1976

Description of corner evidence found:

T31N
LOCATED SECTION CORNER $\frac{12}{13} \frac{17}{18}$ FROM EVIDENCE AND PAROLE WITNESS OF HAROLD 1GL,
R10E R11E

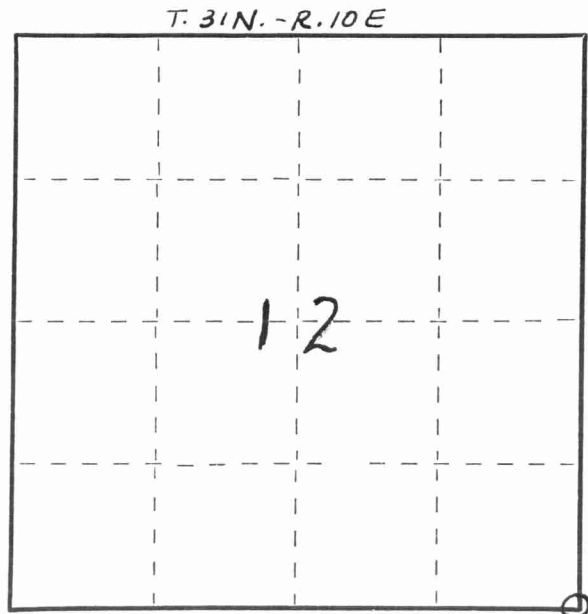
THE RESIDENT WITNESS. A ROTTED SQUARED STAKE WAS FOUND IN A MOUND OF STONES. CORNER HAD BEEN POINTED OUT BY THE FATHER OF THE RESIDENT WITNESS AS THE SECTION CORNER ON THE RANGE LINE.

Description of monument and accessories I established to perpetuate the original location of this corner.



SET 2" BLACK IRON PIPE WITH BRASS CAP MARKED:

FORM 985 H. C. MILLER CO., MILWAUKEE



○ = Corner monument restored.

Dated at ELCHO, Wis., this 13TH day of APRIL, 1976

Signature William F. Kelly Title REGISTERED LAND SURVEYOR Registration No. 51098
(County Surveyor, Registered Land Surveyor, or other duly authorized official)

Office of Register of Deeds, County of _____, I hereby certify that the within instrument was filed in this office for record on the _____ day of _____, 19____ at _____ o'clock _____ M.

(Register of Deeds)

By _____ Deputy

43110120000